GEN

ALLEN COUNTY PUBLIC LIBRARY
3 1833 03586 1126

GENEALOGY
929.2
C15CDS
V.14

THE
DANIEL SYLVESTER
LEE COMP
MANUSCRIPT COLLECTION

A lifetime's genealogical papers,
collected by a professional genealogist.

VOLUME 14:
AUTEN FAMILY

1985-1998

The Daniel Sylvester Lee Comp Manuscript Collection

Contents

Volume	
1	Arney Family
2	Auten Family, Part 1
3	Auten Family, Part 2
4	Auten Family, Part 3
5	Auten Family, Part 4
6	Auten Family, Part 5
7	Auten Family, Part 6
8	Auten Family, Part 7
9	Auten Family, Part 8
10	Auten Family, Part 9
11	Auten Family, Part 10
12	Auten Family, Part 11
13	Auten Family, Part 12 (Oversize Material)
14	Auten Family, Part 13 (Deeds)
15	Auten & Gamet Families
16	Auten, Stryker & Skillman Families
17	Bays Family
18	Beltz Family
19	Berryman Family
20	Bickerton Family
21	Black Family
22	Clay Family
23	Comp Family, Part 1
24	Comp Family, Part 2 (Pennsylvania Church Records for Kamp Variants)
25	Comp Family, Part 3
26	Comp Family, Part 4
27	Comp Family, Part 5
28	Comp Family, Part 6
29	Comp Family, Part 7
30	Comp Family, Part 8
31	Comp Family, Part 9
32	Comp Family, Part 10
33	Comp Family, Part 11
34	Comp Family, Part 12
35	Comp Family, Part 13
36	Comp Family, Part 14
37	Comp Family, Part 15
38	Comp Family, Part 16
39	Comp Family, Part 17

40 Comp Family, Part 18
41 Comp Family, Part 19 (Oversize Material, Plus Oversize Material on Black Family)
42 Comp Family, Part 20 (The Kamp Papers, v. 1, by Gayle O. Kamp)
43 Criss Family
44 Fiscus Family
45 Henry Family
46 Ickes & Spangler Families
47 King Family
48 Lay Family
49 Lenig Papers
50 Some of the Descendants of Balthasar and Susanna Phillipina Loesch, by William W. Lesh (1914) [Photocopy, with Annotations]
51 May Family, Including Complete Text of George May of Buffalo Valley, Pennsylvania and His Descendants, by Florence LaRue May (1985) [Photocopy, with Annotations]
52 McCrary Family
53 Miller Family (of Pennsylvania)
54 Miller Family (of Indiana)
55 Morrow Family
56 Navel Family
57 Probasco Family Genealogy, by Alice H. Kennedy (1957) [Photocopy, with Annotations]
58 Rawley Family
59 Schrontz & Penrod Families
60 Shonk Family, with Bivens, Sheer, Duling
61 Stephenson Family
62 Vogel Family
63 Wagner-Waggoner Family, Including Complete Text of History and Genealogy of My Great-Great Grandparents, Jacob Waggoner, 1732-1808 and Catharine Bauer Waggoner, 1742-1809, by M. Mae Waggoner (1963) [Photocopy with Annotations]
64 Correspondence Regarding Auten Family, Part 1
65 Correspondence Regarding Auten Family, Part 2
66 Correspondence Regarding Comp Family, Part 1
67 Correspondence Regarding Comp Family, Part 2
68 Charts and Miscellanea (Including Daniel Comp's Obituary)

Digitized by the Internet Archive
in 2023

https://archive.org/details/dslcompvol14

VOLUME 14: AUTEN FAMILY

Deed Record for John Auten, Jr., OH

Deed Record for John & Mary Auten, OH

Land Records for Abraham Auten, Jacob and Elizabeth Auten, Joseph Auten

Prepared by my great-aunt Nellie Autos Jamie
Ph. 403-469-8821 84255 83rd Street
Edmonton - Alta
Canada T6C-2Z2

Howard's Great-Great grandfather

Grandfather William Wallace Hall and Clarinda Norman were married in Oakstown, Indiana March 26, 1854.

HC

by his colonel

James
3509

#3525

Yes
Washington
County
Indiana

Born Feb 1835 married

[illegible] 1875, Hall [illegible]
[illegible] the Chatham [illegible] 459
and [illegible] 4520

My father James Hallauer was
born in Carroll County [illegible]
Sept 10 1849 marrying Ida [illegible]
(1861) married in 1876 living [illegible]
[illegible] until 1894 when they [illegible]
[illegible] County [illegible] [illegible]
[illegible] Illinois [illegible]
[illegible], the [illegible] [illegible]
integrity and highly honored [illegible]

#7053

Grandmother Clarinda Norman was born
in Knox County Indiana and lived [illegible]
her marriage to Wm Hall in 1854, 21 grandchildren
& 27 greats.

Grandad Hall was born at Swanton Fall,
[illegible] 1831 [illegible]
with parents to Rochester New York, at [illegible]
they moved to Putnam County Indiana [illegible]
he grew to manhood and married ~~[illegible]~~ [illegible]
Norman. He had a sister Mrs Eva [illegible]
they rode in a car ~~by~~ owned by a [illegible]
brother in law Mr & Mrs W. Jordan [illegible]
[illegible] to Putnam Indiana. Throughout Grandad [illegible]
his influence was felt in civic affairs, sound judgment
and kindly disposition. He sought no self glory [illegible]
[illegible] the community.

My fathers mother [illegible]
[illegible]
and the baby was raised by
[illegible] at 13 yrs old the
Heine died of a neglected afflicted
it wasn't called that yeers ag
I think she was Uncle Sam's [illegible]
and my fathers mothers My [illegible]
always called her Grandmother [illegible]

Dog Story (True) Shortly after Saunders
came home after war he took a trip to
raise and a great pet of family. When he was
about half grown he was accidentally run over
by 2 wheels of a loaded wagon 10 bushels of coal over
him and they thought his dogship was [illegible]
but he lived and he followed the family [illegible]
while prospecting over Saunders County the dog
became lost on the Wahoo creek 10 miles [illegible]
This was in 1871 about Nov 1st and on New
years Day a message came from Illinois on New
Saying the dog had arrived hungry & foot sore
Now he had crossed 3 rivers, The Missouri
Mississippi and Illinois rivers was a mystery
as the ice wasn't strong enough yet to carry him
600 miles, The old neighbors kept him and he was
happy. What a strong homing instinct

[illegible]

[illegible]

[illegible]

Dear Howard,

I am [illegible] in sending what information I found as the facts had to be copied directly from records. The devil seem to have anything [illegible] James T. Hall, father of W. W. Burt [illegible] W. was born in Stanton [illegible] there may be information there.

I seem to picture of James & Clara [illegible] as they must be the parents of the James Austin who married Caroline Jones, [illegible] of James & Clara, my grandfather?

I doesn't seem to have a function of W. W. Hall. And I don't have [illegible] his birth [illegible]

[illegible]

Herb mentioning that [illegible] in 1871. [illegible] Hall (Old Black) [illegible] could look back [illegible] of the great Chicago fire. (Not [illegible]

[illegible]

I don't care to keep the pictures of the Eddingtons. I thought the location might be of some help to you. And I thought you might be interested in the story of the farm home at Port Perry. I have other copies.

I have negatives of the 4 reprints so could send them if you wanted any. Let me know if anything I may do would be of assistance.

I noticed the pictures of Charlotte were interesting. Very little behind them. Have yet to locate mine. If they are here yet I should be glad to see them. Mine are slightly confused.

I am going over to Toronto tomorrow to spend a week with my sister. Hope the weather is better than it is now. Snow still flying. My address is 365 Anderson St. Whitby, Ont.

365

365 Louise Carter Cunningham

My husband (Bertie) & children had a nice trip to Canada in 1956. Mrs. D. visited about 1977 on way to A. Creek.

365

3519

3509

OK

3551

Jan. 4, 1852

3544

Dec. 12, 1921

Mo

Grand Island

Oct. 18, 1941

Died 11, 1949.

OK

Married Dec. 14, 1890

#3655

in February 1942. I don't have a day of the month. Nor do I have a date of marriage for Ida Hall and Samuel Auten: early to mid-1850s, I would guess.

Photos of W. W. Hall and Clarinda Norman are available (from their late years) if Howard Auten would want to pay for them to be copied. I did not explore whether a photo exists of them and their children, but as I recall there is one.

I've got much but it might help Howard Auten get a line on further information.

Love, Cleo [Prudence]

4/30/95

Dear Jeanne.

Here are the few details I have on the Norman-Hall connection.

Clarinda Norman: born 12-30-1833
7053 Oaktown, Ind.

William Wallace Hall: born 11-1-1831
7052 Stanton Falls, Vt.

They were married 3-26-1854. I don't know where.

In my notes, I have recorded that they moved to Nebraska in 1871. I don't have dates of death for either. (Years of Chicago fire.)

Somewhere, I thought I had a few relations who stood in to Hell, but I couldn't find them now looking for.

I do recall anything on Ida Hall, all I know is born 4-18-1851 (maybe in Illinois) as

WILLOW CREEK CEMETERY

Cemetery first belonged to _____

Planned to build a church on ~~weathe~~ southeast corner. In _____

church turned the cemetery over to a board of directors.

Cemetery cared for by William S. Auten --North Bend.

Willow Creek School (also used for church) was located one mile north of the cemetery. Veteran teachers --Jim Lewis, John Slothower -there nearly four years-- well liked, Graves (Mrs. W. S. Auten has picture--1892)Ø
Among the preachers --came from Cedar Bluffs to preach James Noyse

Families in this early settlement --- J. D. Raitt, W. W. He
Samuel D. Auten, James Auten, Havens, Crosser (moved to Holt
Louis Wagner, John Kiser, ~~Bewnells~~- Brownell, Mc Ginn, Slo

About the turn of the century these people left because of soil erosion, and sold out to Bohemian families

James Autens went to Canada-- Samuel Autens--North Bend-- Halla-
North Bend, Crossers-Holt County--Havens-- California--
Brownells-North Bend, Kisers-North Bend.

WILLOW CREEK CEMETERY

Monuments

James Auten
Eleanor Auten

Samuel Davis Auten
Ida Eleanor Auten

Cloyd Auten

Eliza Crosser Auten

*Clayborne Wahena Auten
Isaac Pohatan Auten
Children of Samuel Davis Auten and Eliza Crosser Auten

Eliza Crosser Auten died from a rattlesnake bite. She steps on it going down in the cellar. She was pregnant with Isaac. Baby born soon and both died within a little while.

Edward Hall -- son of James Hall, eldest son of W. W. and [illegible] Hall.

Baby Raitt, child of Maude Hall Raitt, (daughter of W. W. Hall.)

Baby Marek, child of Mabel Hall Marek.

Children of W. W. Hall --- James, Maude Hall Raitt, Ida Hall Dorothy, Clarinda Hall Devine, Ira, Mabel Hall Marek [illegible].

W.W. Hall was a drummer boy in the Civil War in Northern Army. Came to Saunders County by covered wagon about the time of the Civil War.

James, Ida Hall Auten, John Hall, Elizabeth Hall Taylor Laura Hall Auten.

John Williams -- Civil war Veteran
Mary Williams

Williams child

~~Newton-Glasier~~ [illegible] Newton
mother a Williams.

son- Auten mother a Will[illegible]
James Auten--father
Boone County one [illegible]
in Nebraska [illegible]

Gibb Fleming -- a descendant of the Williams

[illegible]

In the middle 1860's just after the close of the Civil War, about the year of the Chicago fire, a group of families came from Indiana and Illinois to settle in Nebraska. They had friends at Valparaiso, Nebraska (no doubt named for Valparaiso, Indiana). But there was no more homestead land; so they settled northwest of Prague. They built a school and called it Willow Creek. They also had Sunday School and church services there. My grandmother was Ida E. Hall and remembers leaving back in Iowa and seeing the red sky which they later found out was the Chicago fire. They had a good school. It began when harvest ended and ended with spring planting. The boys were big kids, and Dad said that they only had a successful school when they hired a kind but very tough male teacher. They intended to build a church in the southeast corner of the plot so began a cemetery to bury their members. At the turn of the century they saw their land washing away, and they could not keep going with any profit, and they were too far from good livestock and grain markets so they left, selling out to Bohemian friends. I shall try to tell you where in the cemetery they are buried. Just inside the gate are the graves of my great-grandfather [illegible] and his wife.

The families and where they went are listed in the enclosed sheets.

Written by Mrs [illegible]

[illegible]

#3535

Already Recorded

S. D. AUTEN, PIONEER NEBRASKAN, PASSES AWAY

This community was saddened on Monday morning to learn of the death of S. D. Auten which occurred at his home in this city at an early hour that morning. His wife and two sons, Stanton and Charles, were with him when the end came. Mr. Auten was taken sick two weeks ago with an attack of erygipelas. While he suffered much pain during this attack and his family realized that he was seriously ill there was no thought of a fatal termination until a day or so before the end came when paralysis set in.

Funeral services were held at the home Wednesday afternoon, Rev. H. R. Tipton of the Methodist church officiating. In accordance with the wishes of Mr. Auten, the services were simple. The pall bearers were Levi Williams, S. W. Young, B. Walker, Ed Kern, F. J. Tedy and Clem Wilcox.

The remains were laid to rest in the Willow Creek cemetery in Saunders county where the members of the family who have gone before are buried.

Samuel Davis Auten was born in Owen county, Indiana, January 4, 1852, and died at his home in North Bend, Nebraska, December 12, 1921.

At the age of twelve years he moved to Sullivan county, Indiana, with his parents and lived there until he was twenty years old. At that time, the spring of 1872, he came to Nebraska and located on a homestead in Saunders county four miles northwest of Prague. His parents had come to Nebraska the preceding fall.

In September of 1872 Mr. Auten was married to Eliza Crosser. Two children were born to this union. One died in infancy and the other passed away at the age of thirteen. His wife died in May, 1875.

December 15, 1878, Mr. Auten was married to Ida E. Hall. Three children were born to them, William Stanton, Cloyed Ethel, and Charles Franklin. Cloyed Ethel died at the age of two years.

In 1903 Mr. and Mrs. Auten and son, Charles, moved to Dodge county and located on a farm one mile east of North Bend, and one year later, the other son, W. S. Auten, also moved to Dodge county, locating on a farm one and a half miles east of North Bend.

Besides his wife and two sons other near surviving relatives of Mr. Auten are four sisters, Mrs. Emily Mahon of Shelburn, Indiana; Mrs. Ellen M. Clung of Lovington, Illinois; Mrs. Mary Kiser of North Bend; Mrs. Henry Wolfe of Cedar Bluffs, and three grandchildren, Ida Mae, Carol Elnora, and Louise Lillian Auten.

Of Mr. Auten it can be truly said that he strove to "fill his niche and to accomplish his task." Until the last ten years of his life Mr. Auten had been a hard worker and the work of his hands, coupled with sound business judgment had brought him more than ordinary material success. But in a larger sense Mr. Auten's life was successful. Without ostentation, yet to the highest extent, he fulfilled his obligations to his family and to his fellowmen. He particularly disliked display. His good works were done quietly, but it is known that no case of real need was ever brought to Mr. Auten's attention in vain. So in performing his duties to the nation, the state and the community, he made no parade, but with firm conviction and with his own conscience as a guide, took his stand upon public questions. Mr. Auten's opinions commanded respect because of their sincerity. He was of a social disposition and his pleasant greeting will be missed by those who, perhaps, had no further acquaintance with him save as they passed him on the streets. To the many who knew him well and who had trusted that his earthly association would continue several years longer his loss is a keen one.

Death Calls Pioneer Woman

Mrs. Ida E. Auten, a long time resident of North Bend and a pioneer of Saunders county, died Wednesday afternoon at 2:00 o'clock at her home here following a paralytic stroke suffered that afternoon a short time preceding her death. Mrs. Auten suffered a paralytic stroke six years ago from which she had only partially recovered.

Ida E. Hall, daughter of Mr. and Mrs. W. W. Hall, was born April 18, 1861, in Vermillion county, near Danville, Illinois. She came west with her parents in a covered wagon in 1871 and the family located in Saunders county, Nebraska. On December 15, 1878, she was married to Samuel D. Auten. Three sons were born to this union, William Stanton and Charles F., both of whom live near North Bend, and Cloyd, who preceded his parents in

Mr. and Mrs. Auten moved from Saunders county to Dodge county in January, 1903, and lived on a farm east of North Bend until December 11, 1911, when they moved to a commodious home which they had built in North Bend. Mr. Auten died December 12, 1921.

Surviving besides the two sons are three grandchildren, Mrs. John D. Sigler of Lincoln, Mrs. Berton Cunningham of Gurley, and Mrs. Herbert Probasco of Lincoln, and a great grandson, Herbert Austin Probasco. Also surviving are a sister, Mrs. Laura Auten of Edmonton, Alberta, Canada, and a brother, John Hall of Omaha.

Mrs. Auten was a member of the Methodist church. She was devoted to home and family and retained a keen interest in current affairs. Her hobby was the making of scrapbooks of current news items. She had over twenty of these books, and her many friends enjoyed looking through these books with her and reviewing events of the past.

Funeral services, conducted by Rev. H. A. Fintel, will be held tomorrow (Friday) afternoon at 2:00 o'clock at the Methodist church. Burial will be made in Willow Creek cemetery in Saunders county.

The family requests no flowers.

354

Wed 11
Thur 12
Fri 13

3045

HARRY WALTER AUTEN

BORN
November 1st, 1899
at North Bend, Nebraska

PASSED AWAY
April 2nd, 1986
at St. Albert, Alberta

HONORARY PALLBEARERS

Jim Auten	Billy Auten
Dennis Jones	Doug Daugherty
Lindsay Miller	Gordon Jamieson

ACTIVE PALLBEARERS

Donald Auten	Les Crozier
Ian Jamieson	Norm Robblee
Gene Gauthier	Gary Gauthier

Following the Interment Service, all are cordially invited to meet with the family in the Ponoka United Church Hall.

FUNERAL SERVICE
"The Chapel"
Bowker Funeral Home
Ponoka, Alberta
Monday, April 7th, 1986
1:00 P. M.

INTERMENT
Forest Home Cemetery

OFFICIATING
Reverend Darryl Auten

ORGANIST
Mrs. Elinor Davies

HYMN
Page 2 Amazing Grace

SOLO
O Love That Wilt Not Let Me Go
by
Mrs. Diane Nelsen

SOLO
The Lord's Prayer
by
Mr. Ron Nelsen

AUTEN, Harry Walter

Mr. Harry Walter Auten of 11007-115 Street Edmonton, Alberta passed away at St. Albert on April 2, 1986 at the age of 86 years. Harry was born at North Bend, Nebraska, U.S.A. on November 1, 1899. In 1902 Harry moved with his parents to Alberta settling in the Namao district. In 1920 he moved to the Ponoka district where he farmed for 40 years before moving to Edmonton in 1960. Harry enjoyed hunting and fishing and all other sports. He had helped build the Morningside Curling Rink. Harry was a member of the Westminster United Church, Edmonton. He was predeceased by his first wife Mary in 1958; also four brothers, Lee, Mel, Ed and Jim. Harry is survived by his loving wife Violet; sister, Nellie and her husband, Bill Jamieson of Edmonton, four stepchildren, Evelyn and her husband Arthur Brimacombe of Edmonton, Leona and her husband Warren Gauthier, Hugh and Barbara Crozier and Clayton and Margaret Crozier, all of Namao, 13 grandchildren; 13 great-grandchildren. Funeral service will be held from the Chapel of the Bowker Funeral Home, Ponoka on Monday, April 7 at 1.00 p.m. with the Reverend Darryl Auten officiating. Interment will follow in the Forest Home Cemetery, Ponoka. If friends desire, memorial tributes may be made to Westminster United Church Memorial Fund, 12330-113 Avenue, Edmonton, T5M 2W4 or the Northern Alberta Crippled Children's Fund, 18067-107 Avenue, Edmonton, T5S 1K3. Arrangements in care of Bowker Funeral Home (Ponoka) Ltd.

5071

COPY
OF RECORD NOT CERTIFIED

against the lawful claims and demands of all and every person whomsoever. In testimony whereof the said David Wiand and Mary his wife party of the first part have hereunto set their hands and seals the day and year first above written.

Signed sealed and delivered in presence of
John Morrison
Robert Barnhill

David Wiand (seal)
Mary her mark Wiand (seal)

State of Ohio, Carroll County, ss

On the 20th day of August A.D. 1841 before the subscriber a Justice of the Peace within and for the said County personally appeared the said David Wiand and Mary Wiand who signed and sealed the foregoing Deed and acknowledged the signing and sealing thereof to be their act and deed for the purposes therein expressed and the said Mary Wiand wife of the said David Wiand being by me examined separate and apart from her said husband and the contents of said Deed being fully made known to her by reading the same in her presence she did declare upon such separate Examination that she did voluntarily sign, seal and acknowledge the same and that she is still satisfied therewith. And I do further certify that from my own personal knowledge I am satisfied that the said David Wiand and Mary Wiand his wife are the persons they represent themselves to be. Given under my hand and seal the day and year aforesaid.

Robert Barnhill (seal)
Justice of the Peace

(Recorded July 26th A.D. 1842)

John Anton Jr
To
Thomas Cook
Received for Record
July 26th 1842

This Indenture, made this fourth day of September in the year of our Lord one thousand eight hundred and thirty eight by and between John Anton Jr and Eliza his wife of the county of Carroll in the State of Ohio of the one part, and Thomas Cook of the county and State aforesaid, of the other part, Witnesseth, that the said John Anton Jr and Eliza his wife, for and in consideration of the just sum of Two hundred dollars to them in hand paid, the receipt whereof they do hereby acknowledge, have given, granted, bargained, sold released and conveyed and do by these presents give, grant, bargain, sell, release, convey and confirm unto the said Thomas Cook his heirs and assigns forever all that tract or parcel of land situate and being in the county of Carroll and the State of Ohio being a part of the south west quarter of Section seventeen Township fifteen in Range six and adjoining the Town of New Harrisburg noted and bounded as follows, Beginning at the south end of South alley of said Town at the line of Section No sixteen; thence west along said line of section No sixteen till it intersects the road leading from Steubenville to Cantain thence Northwardly along said road to the North end of said alley thence Eastwardly along said alley to the place of beginning including all the lands between said alley and said road. To have and to hold the premises aforesaid, with all the privileges and appurtenances thereunto belonging, or in any wise appertaining, unto him the said Thomas Cook and unto his heirs and assigns forever. And the said John Anton Jr and Eliza his wife, for themselves and for their heirs, executors and administrators, covenant and promise to, and with the said Thomas Cook his heirs and assigns, that they the said John Anton Jr and Eliza his wife are lawfully seized of the premises aforesaid, that they have good right and lawful authority to sell and convey the same in manner aforesaid, and that the premises are free and

clear of and from all incumbrances whatever. And further, That they the said John Auton Jr and Eliza his wife will well and truly warrant and forever defend the premises herein and hereby granted unto the said Thomas Cook and to his heirs and assigns against the lawful claims and demands of all and every person whomsoever. In testimony whereof, the said John Auton Jr and Eliza his wife, parties of the first part, have hereunto set their hands and seals, the day and year first above written.

Signed, sealed and delivered
in presence of,
David Weaver
Adam Weaver

John Auton Jr (Seal)
Eliza her X mark Auton (Seal)

State of Ohio, Carroll County, ss

(Seal) On the fourth day of September before the subscriber a justice of the peace within and for said county, personally appeared the said John Auton and Eliza his wife, who signed and sealed the foregoing deed, and acknowledged the signing and sealing thereof to be their act and deed for the purposes therein expressed. And the said Eliza Auton wife of the said John Auton being by me examined, separate and apart from her said husband, and the contents of said deed being fully made known to her by reading the same in her presence she did declare, upon such separate examination, that she did voluntarily sign, seal, and acknowledge the same, and that she is still satisfied therewith. Given under my hand and seal, this fourth day of September A.D. 1855.

Leonard Harsh
Justice of the Peace

(Recorded July 26th A.D. 1862)

COPY
OF RECORD NOT CERTIFIED

Samuel Scott
To
Matthew Dickson
Received for Record
Nov. 21st 1839

This Indenture made and concluded by and between Samuel Scott and Mary his wife of the County of Carroll and State of Ohio of the one part and Matthew Dickson of the County and State aforesaid of the other part Witnesseth that the said Samuel Scott and Mary his wife for and in consideration of the sum of three hundred and Seventy five Dollars to them in hand paid by the said Matthew Dickson the receipt whereof they do hereby acknowledge, have given, granted, bargained, sold, released, conveyed, and confirmed unto him the said Matthew Dickson his heirs and assigns and do by these presents give, grant, bargain, sell, release convey, and confirm unto him the said Matthew Dickson his heirs and assigns the following described tract or parcel of land lying and being in the said County of Carroll being part of the North East quarter of Section Seventeen Township fourteen and Range six of the lands offered for sale at Steubenville commencing at a post on the Western line of said quarter Section forty Rods North of the South West corner thence East to intersect the West line of the lands sold to George & William Davis thence South along said line to a post on the South line of said quarter thence West to the South West corner of said quarter Section thence North to the place of beginning containing twenty five and one half Acres. To have and To Hold the aforesaid premises with the appurtenances thereunto belonging or in any wise appertaining unto the said Matthew his heirs and assigns forever and the said Samuel Scott and Mary his wife for themselves their heirs and assigns do hereby covenant and agree to and with the said Matthew Dickson his heirs and assigns that they the said Samuel Scott and Mary his wife the premises hereby sold unto him

This indenture made the twenty third day of June in the year of our Lord one thousand eight hundred and thirty two, by and between John Auton and Mary Auton, his wife of the county of Harrison and State of Ohio of the one part, and Francis Joseph Longbaugh of the County and State aforesaid of the other part witnesseth, that the said John Auton Mary his wife, for and in consideration of of the sum of four hundred dollars, to them in hand the receipt whereof they do hereby acknowledge have given granted bargained and sold, and do by these presents give grant bargain sell release convey and confirm unto the said Francis Joseph Longbaugh heirs and assigns forever, the following tract of land situated as follows, eighty acres of the east side of the south east quarter of section No. seventeen of range six township No. fifteen of the lands directed and sold at Steubenville [illegible] bounded in the following manner, beginning at the north-east corner of said quarter from thence south to the south east corner of said quarter, thence west so far as to contain eighty acres of the east side of said quarter by north and south line through said quarter so as to make or contain eighty acres precisely and not an inch more or less. To have and to hold the premises aforesaid with all the privileges and appurtenances thereunto belonging or in any wise appertaining unto the said Francis Joseph Longbaugh and unto his heirs and assigns forever, and the said John Auton Mary his wife for themselves, their heirs, executors and administrators covenant and promise to and with the said Francis Joseph Longbaugh, his heirs and assigns, that the said John Auton Mary his wife, lawfully seized of the premises aforesaid, that they have good right to sell and convey in the manner aforesaid that the premises are free and clear of all incumbrances whatsoever, and the said John Auton & Mary his wife, will warrant truly warrant and defend the premises hereby granted unto the said Francis Joseph Longbaugh and to his heirs and assigns against all lawful claims and demands of every person whomsoever. In testimony whereof, the said John Auton & Mary, his wife, parties of the first part have hereunto set our hands and seals the day and year above written.

Sold at Steubenville

Signed, Sealed in the presence of-

Watson Ayers
Jacob Hogh

John Auton (seal)
Mary Auton (seal)

State of Ohio } On the twenty third day of June A.D. one thousand
Black County, ss. } and eight hundred and thirty two, personally appeared John Auton and Mary Auton his wife who signed and sealed the foregoing deed and acknowledged the signing and sealing thereof to be their act and deed for the purpose therein expressed. And that I Mary Auton wife of the

- COPY -
OF RECORD NOT CERTIFIED

COPY
OF RECORD NOT CERTIFIED

Jane Autor, being by me examined separate and apart from her said husband and the contents of said deed fully made known to her by reading the same in her presence she did declare upon such separate examination she did voluntarily sign the same and that she is still satisfied therewith. A-S do further certify that from my own certain knowledge I am satisfied that Mr. Autor and Mary Autor, his wife are the persons they represent themselves to be. Given under my hand and seal this twenty third day of June A.D. eighteen hundred and thirty two.

David Weaver (Seal)
Justice of the Peace.

Rec'd 18 & recorded the 31 July, 1832.
William Bryce
Recorder.

William Ward & wife
To
Jacob Shew

This Indenture made the twenty third day of August in the year of our Lord one thousand eight hundred and thirty one by and between William Ward & Mary his wife of the county of Stark and State of Ohio, of the one part and Jacob Shew of the county of Stark and State aforesaid of the other part, Witnesseth, that the said William Ward and Mary, his wife, for and in consideration of the sum of one hundred and forty dollars to them in hand paid the receipt whereof they do hereby acknowledge have given, granted, bargained, sold, released and conveyed and do by these presents give, grant bargain, sell release & convey and confirm unto the said Jacob Shew & his heirs and assigns forever all that tract or parcel of land situate & being in the county and state aforesaid the west half of the north east quarter of section thirty four, in township fifteen & range six in the District of Steubenville & State of Ohio, containing seventy six acres and seventy six hundredths of an acre to Have and to Hold the premises aforesaid with all the privileges & appurtenances thereunto belonging or in any wise appertaining unto him the said Jacob Shew and unto his heirs & assigns forever. And the said William Ward and Mary his wife for themselves and for their heirs executors and administrators covenant and promise & with the said Jacob Shew his heirs and assigns that they the said William Ward and Mary, his wife are lawfully seized of the premises aforesaid, that they have good right and lawful authority to sell and convey the same in manner aforesaid, that the premises are free and clear of & from all incumbrances whatever, and further that they the said William Ward & Mary his wife will warrant and defend the premises [illegible]
warrant and forever defend the premises [illegible]


SECTION
SECTION
SECTION
SECTION
SECTION
SECTION
SECTION
SECTION
(NW¼)
(NE¼)
NW¼
SW¼
NW¼
(SW¼)
(SE¼)
NW¼SW¼ NE¼SW¼
SW¼SW¼ SE¼SW¼
NORTH
LENGTH OF 1 SQUARE
= 20 RODS
80 RODS = ¼ MILE
(SIDE OF ONE QUARTER OR SQUARE QUARTER EQUAL 40 ACRES.
= 25 ACRES
1 SECTION = 640 ACRES
D. L. COMP
23 MARCH 1987

MARION
LAFAYETTE
JEFFERSON
FRANKLIN
PATRICKSBURG
VANDALIA
DENMARK
COAL CITY
DAGGETT
ARNEY
FREEDOM
STUBBENVILLE
ANTIOCH CH
DUTCH BETHEL CH
MARION CEM
BURGER CEM
PLEASANT VIEW CH
ST PAULS CH
MT CALVARY CH
SPLINTER RIDGE CEM
PALESTINE CEM
OTTERBEIN CH
STEPHENS CEM
CROUSE CEM
GARRARD CH & CEM
ST PETER CH
BEECH CH & CEM
RED BRUSH CEM
NEIHART CEM
FISCUS CEM
DEFORD CEM
HICKS CEM
NASHVILLE
LOUISVILLE
SULLIVAN
WEST FORK
FISH
SAND
LICK
CR
350N
250N
150N
50N
000N
50S
150S
250S
350S
450S
550S
R6W
R5W
246
46
157

MAP OF OWEN COUNTY.

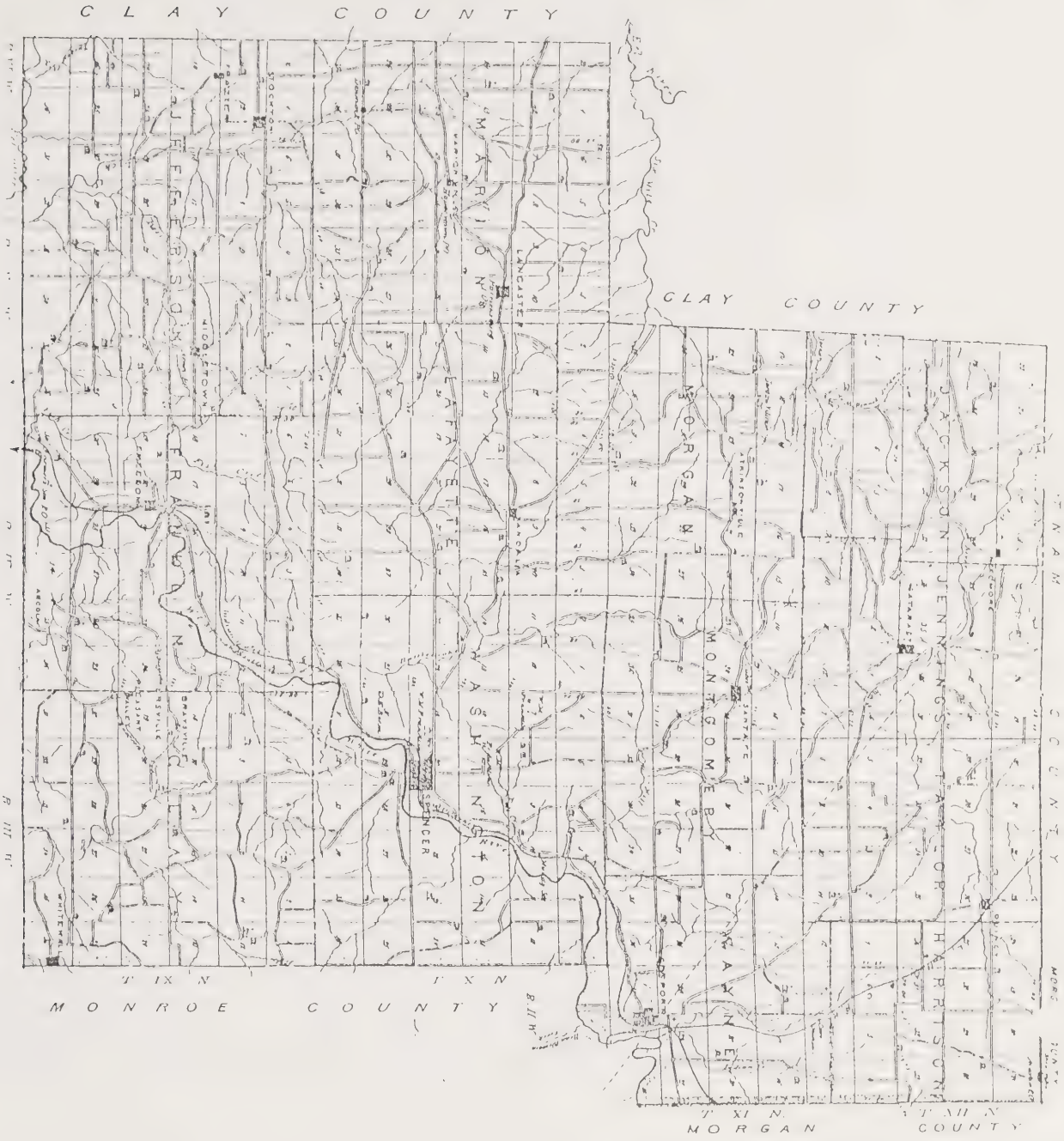

No. 114. Abraham Anten, Sally Ann Anten, his wife, to Samuel Neill. Filed for Record August 18th 1888 - 7 o'clock.

This Indenture Witnesseth, That we Abraham Anten and Sally Ann Anten his wife, in consideration of nine hundred Dollars, to them paid by Samuel Neill, the receipt whereof is hereby acknowledged, do hereby grant, bargain, sell, and convey to the said Samuel Neal, his heirs and assigns forever, the following Real estate in Owen county, and State of Indiana, and described as follows, to wit: The South West quarter of the North West quarter, of Section Seventeen, in Township ten North of Range four West, containing forty acres, and the North West quarter of the North West quarter of Section number Seventeen, in Township Number ten, North of Range number four West, containing forty acres, in all containing eighty acres be the same more or less. Together with all the privileges and appurtenances to the same belonging. To have and to hold the same to the said Samuel Neal, his heirs and assigns forever. The grantors, their heirs and assigns hereby covenanting with the grantee his heirs and assigns, that the title so conveyed is clear, free and unincumbered, that they are lawfully seized of the premises aforesaid as of a fee simple, and indefeasible estate of inheritance in fee simple, and that they will warrant and defend the same against all claims whatsoever.

In Witness Whereof, the said Abraham Anten, and Sally Ann Anten his wife, has hereunto set their hand and seal, this Eighteenth day of August, A.D. 1888.

Attest,

Elizabeth Anten,

Abraham his x mark Anten, (Seal)
Sally Ann mark Anten. (Seal)

State of Indiana, Owen County, Sct.

Personally appeared before me, the subscriber, a Justice of the peace, in and for said county, Abraham Anten, and Sally Ann Anten, his wife, the grantors in the above conveyance, and acknowledged the same to be their voluntary act and deed. Witness, my hand and seal, this 18th day of August, 1888.

William Ring, Justice, (Seal)

BOOK 15, PAGE 144 (DEED COMP)


SECTION
SECTION
(NW¼)
(NE¼)
NORTH
5. (SEE ATTACHMENT) BOOK 18, PAGE 554. ABRAHAM AUTEN & SALLY ANN AUTEN TO JAMES BEATTY FOR $45.00 ON 16 MARCH 1871. (EAST HALF OF SE¼ OF NE¼) 20 ACRES M/L
(SW¼)
(SE¼)
NW¼ SW¼ NE¼ SW¼
SW¼ SW¼ SE¼ SW¼
LENGTH OF 1 SQUARE
= 20 RODS
80 RODS = ¼ MILE
1 SIDE OF ONE QUARTER OR SQUARE QUARTER EQUAL 40 ACRES
= 25 ACRES
1 SECTION = 640 ACRES
SECTION
SECTION
SECTION
SECTION
SECTION
SECTION
1
3. (SEE ATTACHMENT) ... 1875 13 ACRES FROM ABRAHAM AUTEN TO OLIVER SCOTT
D. L. COMP
23 MARCH 1987

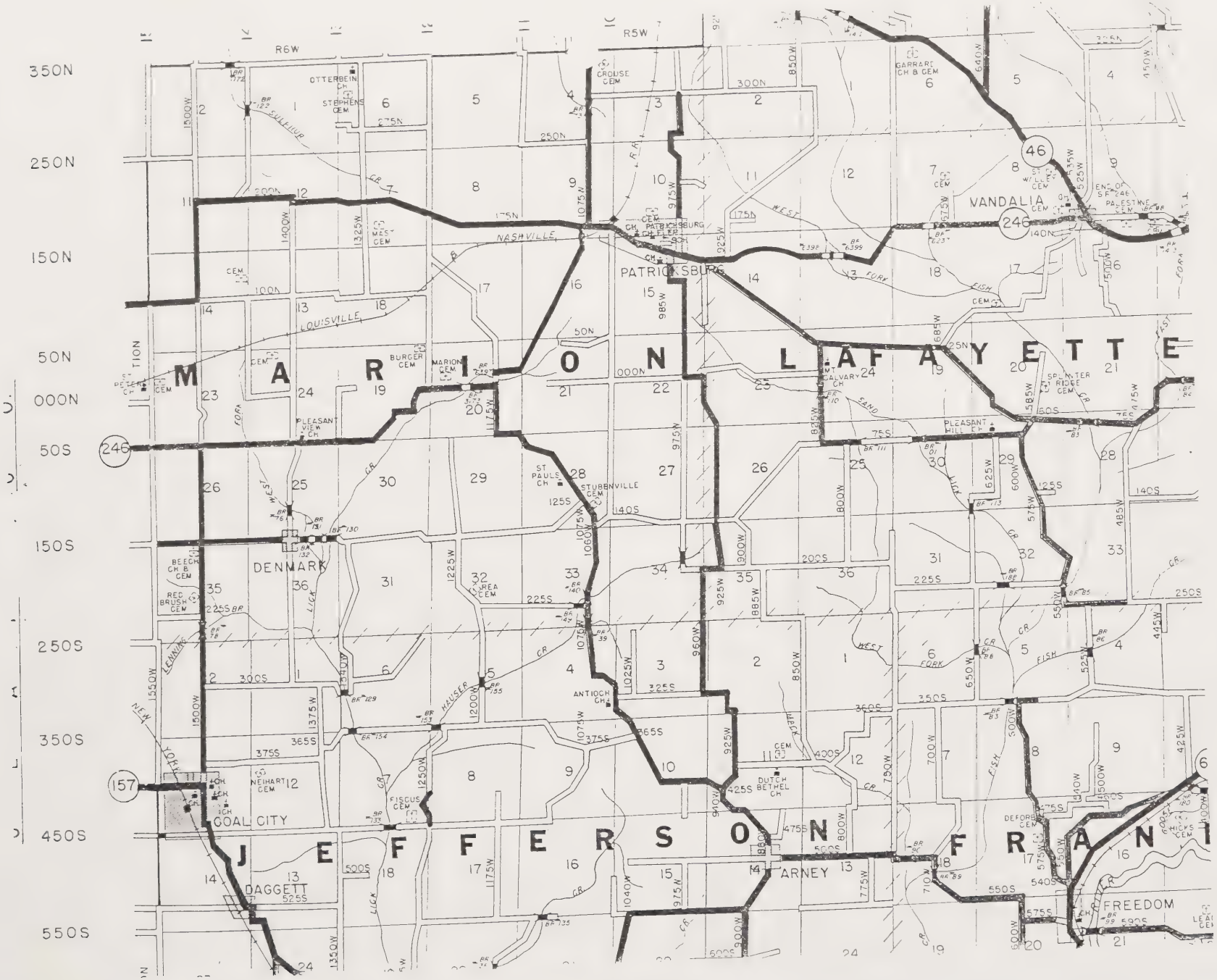
MARION
LAFAYETTE
JEFFERSON
FRANKLIN
VANDALIA
PATRICKSBURG
DENMARK
COAL CITY
DAGGETT
ARNEY
FREEDOM
ANTIOCH CH
STUBBENVILLE CEM
PLEASANT HILL CH
PLEASANT VIEW CH
ST PAULS CH
DUTCH BETHEL CH
NASHVILLE
LOUISVILLE
WEST FORK
FISH CREEK
SAND CREEK
LICK CREEK
HAUSER
NEW YORK
LEAMING
R6W
R5W
350N
250N
150N
50N
000N
50S
150S
250S
350S
450S
550S
246
157
46

MAP OF OWEN COUNTY.

BK 36 514

Wabash & Erie Canal
To
Abraham Auten

Received for record the 7th day of October 1857 at 2 O'clock P.M.

The Board of Trustees of the Wabash and Erie Canal, to all to whom these presents shall come, Greeting: Whereas Abraham Auten of Owen County has filed in the Office of the Board of Trustees of the Wabash and Erie Canal, a Certificate of the Clerk of the Land Office at Washington Harrison County, Indiana, whereby it appears that full payment has been made for the South East quarter of the North East quarter of Section Number thirty in Township Number Ten North of Range number Four West. Containing Forty Acres, of the lands in the Vincennes land district; which tract was purchased by Abraham Auten at the said Office at Washington as appears by Certificate No 2383 (No 1) Now Know ye, that the board of Trustees aforesaid, in Consideration of the premises, and in Conformity with the provisions of "An act to provide for the Funded debt of the State of Indiana, and for the Completion of the Wabash and Erie Canal to Evansville; Approved January 19 1846, and an act supplementary thereto, approved January 27, 1847, have given, granted, bargained, and sold, and by these presents do give, grant, bargain, and sell unto the said Abraham Auten and to his heirs, the said tract above described. To have and to hold the same together with all the rights, privileges immunities, and appurtenances of whatsoever nature thereunto belonging unto the said Abraham Auten and to his heirs and assigns forever.

In testimony whereof the board of Trustees of the Wabash and Erie Canal have caused this Seal to be hereto affixed Given under the hands of the Trustees at Terre Haute, the first day of May, in the year of our Lord One Thousand Eight Hundred and fifty one.

L S

Charles Butler
W R Nofsinger
Thomas Dowling

BOOK 36, PAGE 514 (D.S.L. COMP).

351 H
to
777

Jacob Antem } Recd. for Record November 15th 1855 — J. M. Ellis.

This Indenture Witnesseth, That we Abraham Antem and Sarah Ann Antem his wife, of Owen county and State of Indiana, in consideration of the sum of Two Hundred dollars, to us, paid by Jacob Antem, of Owen county and State of Indiana, the receipt whereof is hereby acknowledged, do hereby grant, bargain, sell and convey to the said Jacob Antem, and to his heirs and assigns forever, the following Real estate in Owen county and State of Indiana, and described as follows, to wit:

The West half of the South East quarter of the North East quarter of Section Number thirty (30) Township Number ten (10) North of Range Number Four West, containing twenty acres, more or less.

Together with all the privileges and appurtenances to the same belonging. To have and to hold the same to the said Jacob Antem, and to his heirs and assigns forever. The grantors, their heirs and assigns hereby covenanting with the grantee his heirs and assigns, that the title so conveyed is clear, free and unincumbered, that we are lawfully seized of the premises aforesaid, as a fee simple and indefeasible estate of inheritance in fee simple, and that we will warrant and defend the same against all claims whatsoever.

In Witness whereof, the said Abraham Antem and Sarah Ann Antem his wife, have hereunto set their hands and seals, this 30th day of March A.D. 1855.

Signed, sealed and delivered in presence of } Abraham his x mark Antem, (Seal)
William Phillips. } Sarah her x mark Antem, (Seal)

The State of Indiana, Owen County, Set.

Personally appeared before me the subscriber, a justice of the peace, in and for said county, Abraham Antem and Sarah Antem, his wife, of Owen county and State of Indiana, the grantors in the above conveyance, and acknowledged the same to be their voluntary act and deed. Witness, my hand and seal, this 30th day of March 1855.

BOOK 15, PAGE 243 (D.S.L. COMP)

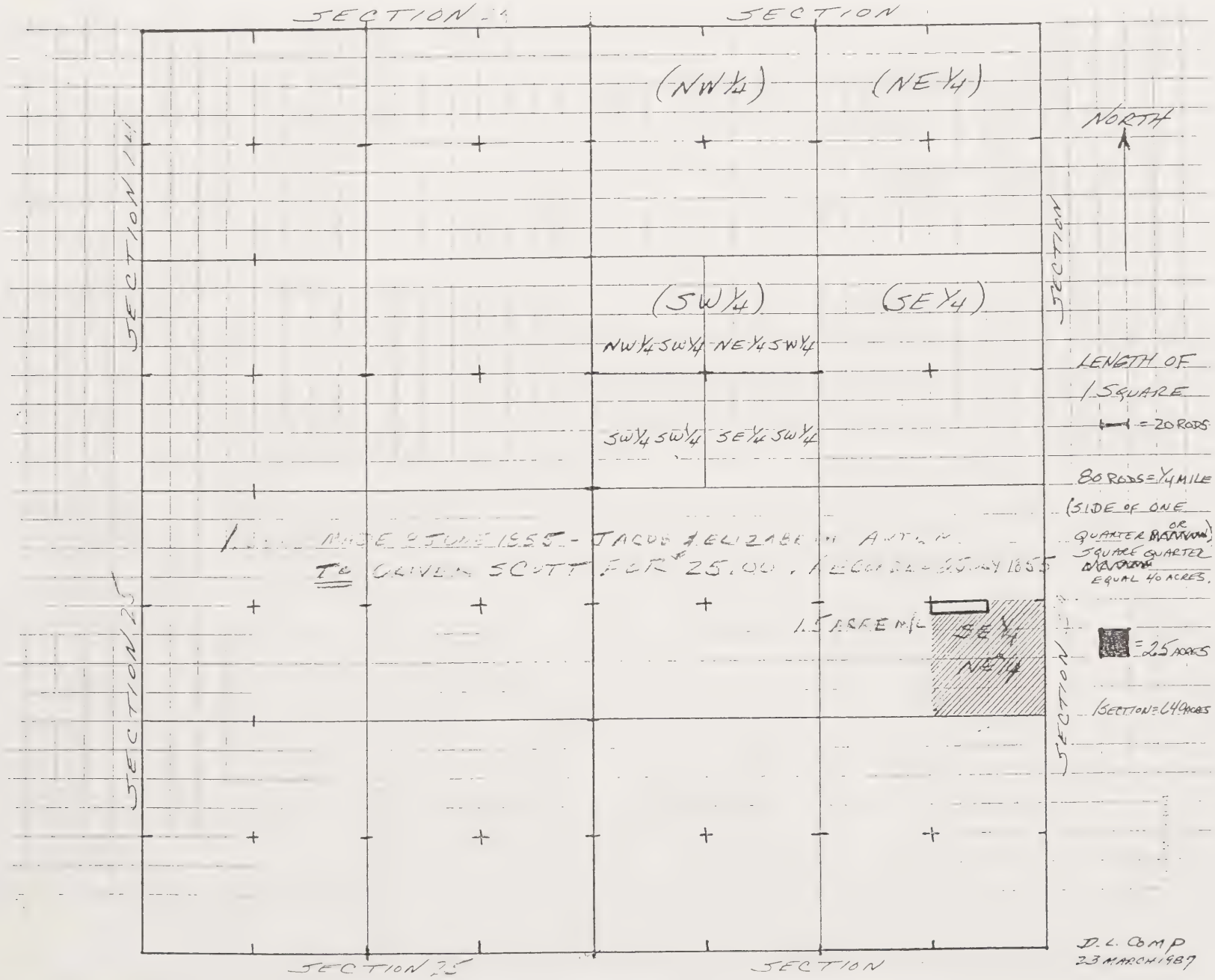
SECTION 14
SECTION
(NW¼)
(NE¼)
NORTH
SECTION 14
SECTION
(SW¼)
(SE¼)
NW¼ SW¼ NE¼ SW¼
SW¼ SW¼ SE¼ SW¼
LENGTH OF 1 SQUARE
= 20 RODS
80 RODS = ¼ MILE
(SIDE OF ONE QUARTER OR SQUARE QUARTER EQUAL 40 ACRES.
1 MADE 8 JUNE 1855 - JACOB & ELIZABETH ANTON
TO GRIVEN SCOTT FOR $25.00, RECORDED 25 MAY 1855
1.5 ACRE M/L
SE¼
NE¼
= 2.5 ACRES
1 SECTION = 640 ACRES
SECTION 25
SECTION
SECTION 25
SECTION
D.L. COMP
23 MARCH 1987

MAP OF OWEN COUNTY.

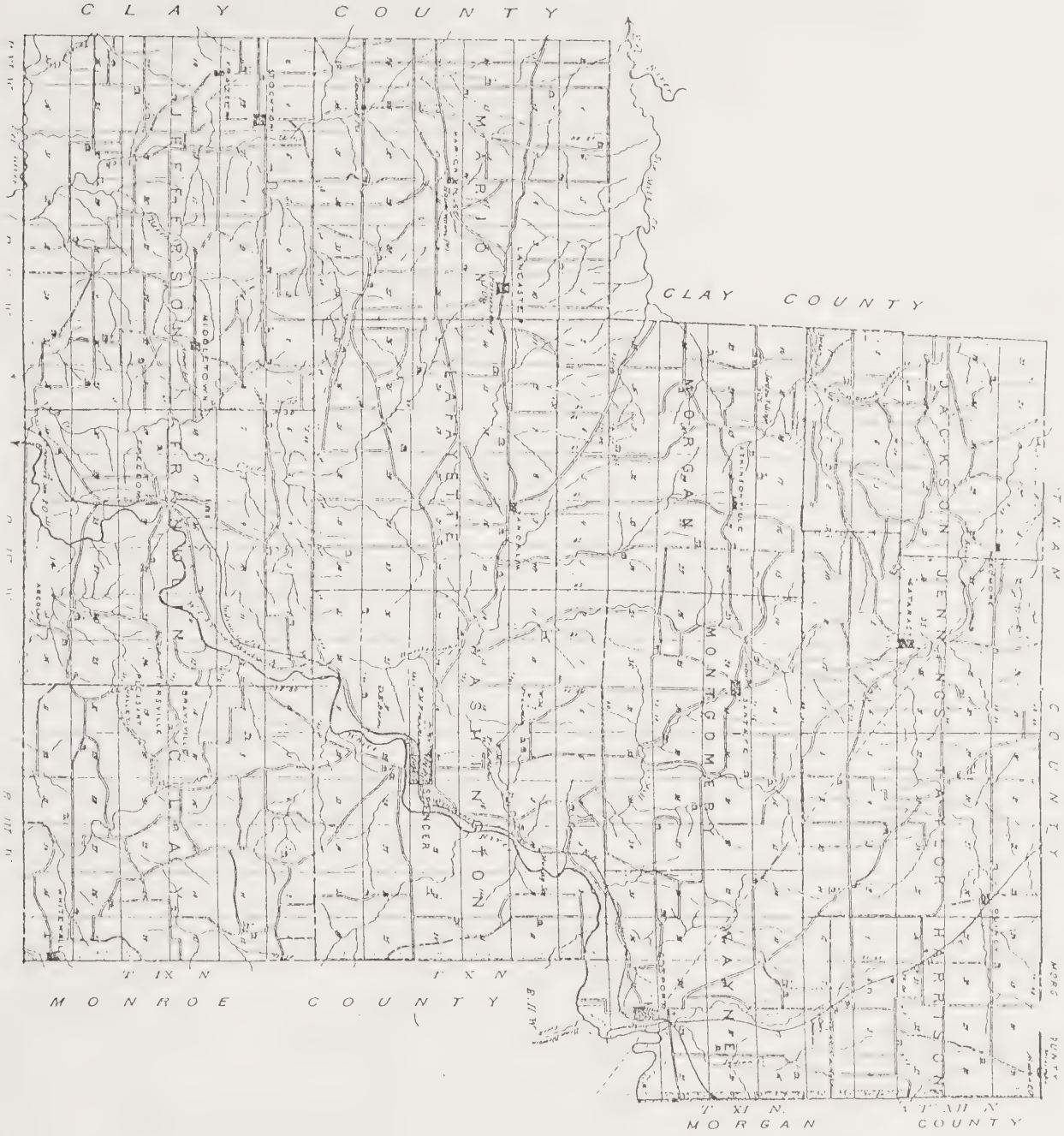

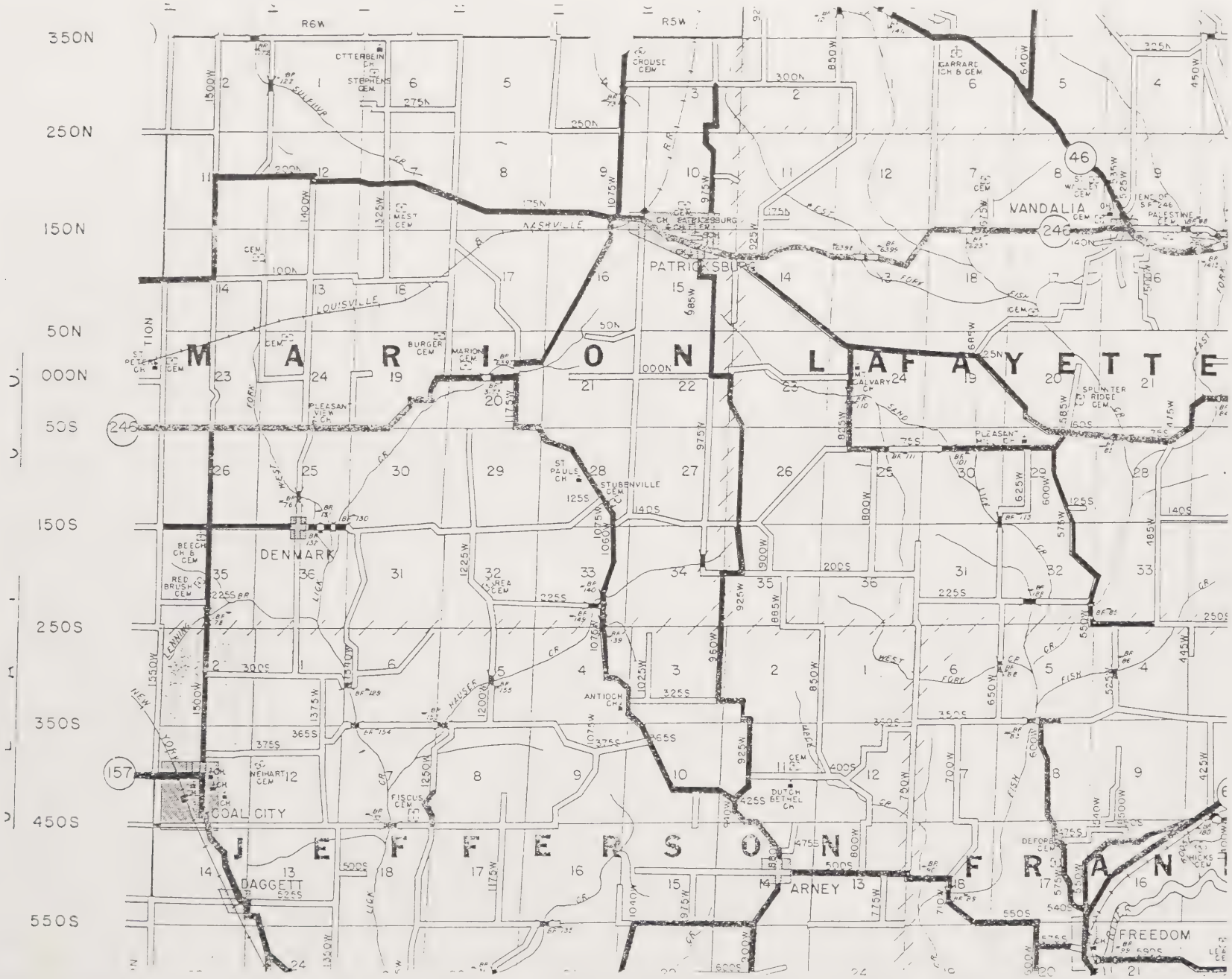
MARION
LAFAYETTE
JEFFERSON
FRANKLIN
DENMARK
COAL CITY
DAGGETT
ARNEY
FREEDOM
VANDALIA
PATRICKSBURG
NASHVILLE
LOUISVILLE
STUBENVILLE
ANTIOCH
DUTCH BETHEL
FISCUS
NEIHART
BURGER
MARION
PLEASANT VIEW
ST PAUL'S
BEECH CH & CEM
RED BRUSH CEM
OTTERBEIN CH
STEPHENS CEM
CROUSE CEM
GARRARD CH & CEM
WEST CEM
SPLINTER RIDGE CEM
PALESTINE CEM
DEFORD CEM
HICKS CEM
SULLIVAN
LEMON
HAUSER
WEST FORK
FISH
SEND
LICK
CR
R6W
R5W
350N
250N
150N
50N
000N
50S
150S
250S
350S
450S
550S
46
246
245
157

No. 39. Jacob Arten & wife.

To

Oliver Scott.

Rec'd for Record July 2d 1855 — 12 M.

"This Indenture Witnesseth, That we Jacob Arten, & Elizabeth Arten his wife, of Owen county, and State of Indiana, in consideration of the sum of Twenty five dollars, to us paid by Oliver Scott, of said county, and State aforesaid, the receipt whereof is hereby acknowledged, do hereby grant, bargain, sell and convey, to the said Oliver Scott and to his heirs and assigns forever, the following, Real estate in Owen county, and State of Indiana, and described as follows, to wit: In the west half of the South East quarter, of the North East quarter of Section thirty, Township ten, North of Range four West, commencing at the North west corner of the above described land thence running South six Rods and five feet, thence running East thirty nine rods and eighteen links, thence running North six rods five feet, thence running West, thirty nine rods and eighteen links, to the place of beginning, containing one acre and a half more or less, together with all the privileges and appurtenances to the same belonging. To have and to hold the same to the said Oliver Scott and to his heirs and assigns forever. The grantors their heirs and assigns hereby covenanting with the grantee, his heirs and assigns, that the title to conveyed is clear, free and unincumbered, that they are lawfully seized of the premises aforesaid, in fee simple, and that they will warrant and defend the same against all claims whatsoever.

In Witness whereof, the said Jacob Arten and Elizabeth Arten his wife, have hereunto set their hands and seals, this 2d day of June A.D. 1855.

Jacob Arten (Seal)
Elizabeth + Arten (Seal)

State of Indiana, Owen County, Set.

Personally appeared before the subscriber, William Phillippi, Justice of the Peace, in and for said county, Jacob Arten and Elizabeth Arten his wife, of Owen county and State of Indiana, the grantors in the above conveyance and acknowledged the same to be their voluntary act and deed. Witness, my hand and seal, this 2d day of June 1855.

William Phillippi (Seal)

Book 15, Page 106 (D.S.L. comp)

Jacob Antem
To
Oliver Scott.

Recd. for Record November 15th 1855 = 3 o'clock, P.M.

"Know all men by these presents, that we Jacob Antem and Elizabeth Antem his wife, of the county of Owen, and State of Indiana, convey and warrant to Oliver Scott, of the county of Owen, and State of Indiana, for the sum of two hundred & eighty five dollars, the following described real estate, situated in Owen county, and the State of Indiana, and described as follows, to wit: The West half of the South East quarter, of the North East quarter, of Section No. thirty, township Nineteen, North of Range No. four West, containing twenty acres more or less. In Witness whereof, the said Jacob Antem and Elizabeth Antem his wife, have hereunto set their hands and seals, this 12th day of November 1855.

Attest:
John Long.

Jacob Antem (Seal)
Elizabeth her mark Antem (Seal)

State of Indiana, Owen County, ss:
Personally appeared before me, a justice of the peace, in and for said county, Jacob Antem and Elizabeth Antem, his wife, the grantors in the above indenture, and acknowledged the execution of the above deed.
Witness my hand and seal, this 12th day of November 1855.
John Long, J.P. (Seal)"

BOOK 15, PAGE 244 (D.S.L. COMP)

James P. Minnick,
To
Robert Bodle.

Recd. for Record November 14th 1855 = 9, A.M.

This Deed, James P. Minnick, of Putnam county, in the State of Indiana, Conveyed and warrants, to Robert Bodle of Owen county, in the State of Indiana, for the sum of Two Hundred & twenty five dollars, &c., following real estate in Owen County, in the State of Indiana, to wit: The North East quarter of the

State of Indiana Owen County ss
on this 18 day of April 1861 Personally appeared before me H Richards a Notary Public in & for said County Sarah Anderson and acknowledged the Execution of the Annexed Deed.
Witness my hand & Notarial Seal
H Richards N. P.

868 Abraham Auten & wife
To
James Beatty
{Rec'd for Record April 19. 1861, at 11. A. M.

This Indenture Witnesseth That Abraham Auten and Sally Ann Auten his wife of Owen County in the State of Indiana Convey and Warrant to James Beatty in Owen County in the State of Indiana for the Sum of four hundred and fifty Dollars the following Real Estate in Owen County in the State of Indiana to wit. The East half of the South East qr of the North East qr. of Section No thirty Township No Ten North of Range four West containing twenty acres more or Less.
In Witness Whereof the said Abraham Auten and Sally Ann, Auten his wife have hereunto set their hands and Seals this Sixteenth day of March 1861.
Abraham Auten (Seal)
Sally Ann Auten (Seal)
State of Indiana Owen County ss.
Before me E. M. Maxey a Justice of the Peace in and for said County this 16 day of March 1861 Abraham Auten and Sally Ann Auten his wife acknowledged the Execution of the Annexed Deed. = Witness my hand and Seal. E. M. Maxey J. P. (Seal)

BOOK 18, PAGE 594 (DSL COMP)

869 Martha A & George Mose
To


SECTION 13
SECTION 18
(NW¼)
(NE¼)
NORTH
NE¼
(SW¼)
(SE¼)
NW¼ SW¼ NE¼ SW¼
SW¼ SW¼ SE¼ SW¼
SECTION 24
SECTION 19
LENGTH OF 1 SQUARE
= 20 RODS
80 RODS = ¼ MILE
(SIDE OF ONE QUARTER OR SQUARE QUARTER EQUAL 40 ACRES
= 2.5 ACRES
1 SECTION = 640 ACRES
D.L. COMP
23 MARCH 1989

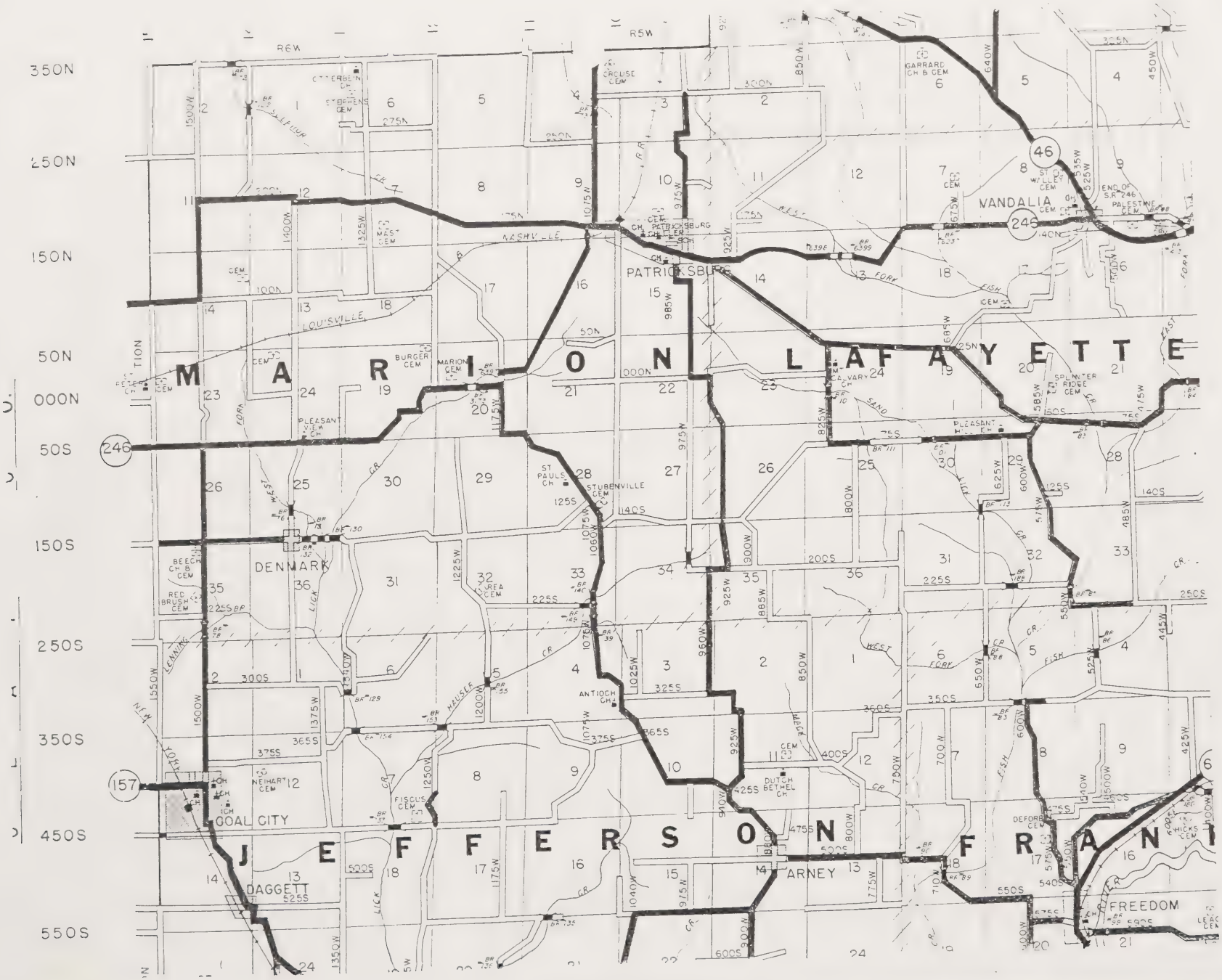
MARION
LAFAYETTE
JEFFERSON
FRANKLIN
PATRICKSBURG
VANDALIA
DENMARK
COAL CITY
DAGGETT
ARNEY
FREEDOM
ANTIOCH CH.
STUBENVILLE CEM
ST PAULS CH
PLEASANT VIEW CH
BURGER CEM
MARION CEM
CALVARY CH
SPLINTER RIDGE CEM
PLEASANT HILL CH
DUTCH BETHEL CH
FISCUS CEM
NEIHART CEM
BEECH CH & CEM
RED BRUSH CEM
REA CEM
GARRARD CH & CEM
CRUSE CEM
STEPHENS CEM
DEFORBIN CEM
HICKS CEM
PALESTINE CEM
END OF S.R. 246
NASHVILLE
LOUISVILLE
R6W
R5W
350N
250N
150N
50N
000N
50S
150S
250S
350S
450S
550S
246
157
46
245

MAP OF OWEN COUNTY.

No. 1335

Jacob Auten.

To

David Auten.

Recd. for Record April 11th 1855 — 2, P. M.

"This Indenture Witnesseth, That we Nathan W. Hunt, and Mary Hunt his wife, of Owen county, State of Indiana, in consideration of the sum of Three hundred and fifty Dollars, to them paid by Jacob Auten, of the county and State aforesaid, the receipt whereof is hereby acknowledged, do hereby grant, bargain, sell and convey, to the said Jacob Auten, and to his heirs and assigns, forever, the following Real Estate in Owen county, and State of Indiana, and described as follows, to wit:

The South West quarter, of the North East quarter of Section Number thirteen, Township Number ten, North of Range Number five West; except twenty six rods, and eleven feet wide, on the North side of said described land, and also fifteen acres, in the South East corner of the South East quarter of the North West quarter, of Section Number five, thirteen, in Township Number ten, North of Range Number five West; except twenty six rods and eleven feet of the North side of said described land, containing thirty five acres, more or less.

Together with all the privileges and appurtenances to the same belonging. To have and to hold the same to the said Jacob Auten, and to his heirs and assigns forever. The grantors their heirs and assigns, hereby covenanting with the grantee his heirs and assigns, that the title conveyed is clear, free and unincumbered, that we are lawfully seized of the premises aforesaid, as of a sure and indefeasible estate of inheritance in fee simple; and that we will warrant and defend the same against all claims whatsoever. In Witness Whereof the said Nathan W. Hunt, and Mary Hunt his wife, have hereunto set their hands and seals, this 2nd day of January A.D. 1855.

Attest:

L. W. Hunt.

Nathan W. Hunt, (seal)

Mary Hunt, (seal)

The State of Indiana, Owen County, ss:

Personally appeared before me, the Subscriber a Justice of the Peace, in and for said county, Nathan W. Hunt & Mary Hunt his wife, the grantors in the above conveyance, and acknowledged the same to be their voluntary act and deed. Witness, my hand and seal, this 2nd day of January 1855.

Stewart Beatty, J. P. (seal)"

PAF 777

No. 1336

Jacob Auten wife.

To

David Welty.

Recd. for Record April 11th 1855 — 2, P. M.

"This Indenture Witnesseth, That we Jacob Auten, and Elizabeth Auten his wife, of Owen county, and State of Indiana, in consideration of the sum of Three hundred and fifty Dollars to us paid by David Welty of said County,

and State aforesaid, the receipt whereof is hereby acknowledged, do hereby grant, bargain, sell and convey to the said David Wetty, and to his heirs and assigns forever, the following Real estate in Owen county, and State of Indiana, and described as follows, to wit: The South West quarter of the North East quarter, of Section Number ~~fifteen~~ thirteen, Township Number ten, North of Range Number five West, except twenty six rods & eleven feet wide, on the North side of said described land, and also, fifteen acres, in the South East corner of the South East quarter of the North West quarter of Section thirteen, in Township Number ten, North of Range Number five West, except twenty six rods and eleven feet off the North side of said described land, containing thirty five acres, be the same more or less, Together with all the privileges and appurtenances to the same belonging. To have and to hold the same to the said David Wetty, and to his heirs and assigns forever. The grantors, his heirs and assigns hereby covenanting with the grantee his heirs and assigns, that the title as conveyed is clear, free and unincumbered, that we are lawfully seized of the premises aforesaid, as of a sure, perfect and indefeasible estate of inheritance in fee simple; and that we will warrant and defend the same against all claims whatsoever. In Witness whereof, the said Jacob Anten, and Elizabeth Anten, his wife, have hereunto set their hands and seals, this 6th day of February AD. 1855.

PAP 717

Jacob Anten, (seal)
Elizabeth her mark Anten, (seal)

The State of Indiana, Owen County, Set.
Personally appeared before me, the subscriber, a Justice of the Peace, in and for said county, Jacob Anten, & Elizabeth Anten his wife, of Owen county, and State of Indiana, the grantors in the above conveyance, and acknowledged the same to be their voluntary act and deed.
Witness, my hand and seal, this 6th day of February 1855.
William Phillips, J. P. (seal)

BOOK 14, PAGE 574 (D.S.L. COMP.)

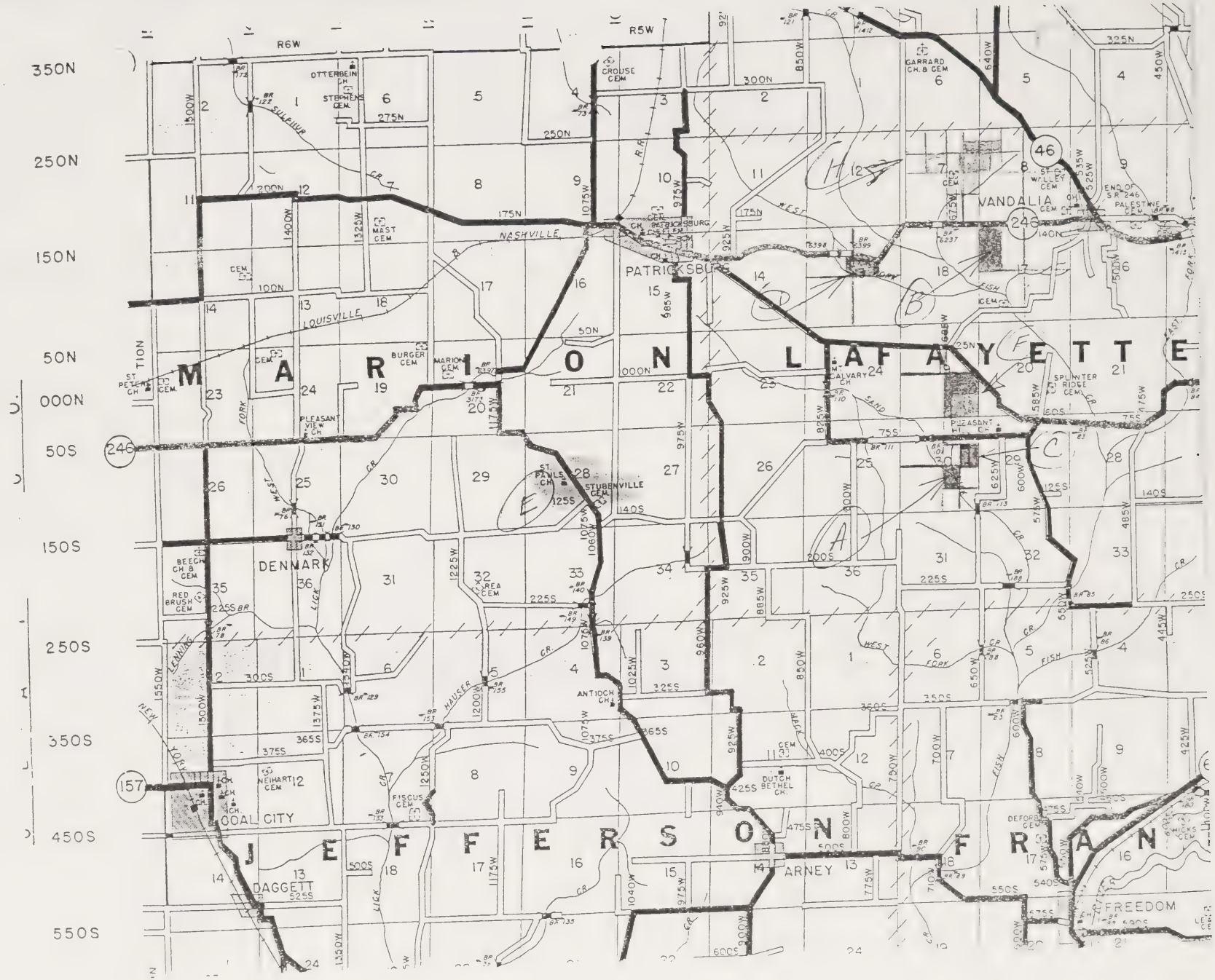
R6W
R5W
350N
250N
150N
50N
000N
50S
150S
250S
350S
450S
550S
MARION
LAFAYETTE
JEFFERSON
FRANKLIN
PATRICKSBURG
VANDALIA
DENMARK
COAL CITY
DAGGETT
ARNEY
FREEDOM
OTTERBEIN CH.
STEPHENS CEM.
CROUSE CEM
GARRARD CH. & CEM
MAST CEM
BURGER CEM
MARION CEM.
PLEASANT VIEW CH.
ST. PETERS CH.
ST. PAULS CH.
STUBENVILLE CEM.
BEECH CH. & CEM.
RED BRUSH CEM.
REA CEM.
ANTIOCH CH.
NEIHART CEM.
FISCUS CEM.
DUTCH BETHEL CH.
DEFORREST CEM.
MT. CALVARY CH.
SPLINTER RIDGE CEM.
PLEASANT HILL CH.
ST. CLAIR WILLEY CEM.
END OF SR 246
PALESTINE CEM.
SULPHUR
NASHVILLE
LOUISVILLE
WEST FORK
SAND
FISH
HAUSER
LICK
NEW YORK
LEMING
46
246
157

Washington Land Office Daviess County, Indiana
— VINCENNES DISTRICT —

1. Wabash & Erie Canal to Abraham Auten Cert # 2383 (N01) 20 Oct 1879
SE¼ NE¼ ~~[illegible]~~ 40 acres m/l SECT 30 T10N R4W

2. Wabash & Erie Canal to Joseph Auten Cert # 5635 8 Dec 1883
NW¼ SE¼ 40 acres m/l SECT 30 T10N R4W

Deed (A) 39-545



... Field - for A - Book 39 - Pg 545 — 1st in N A County 6 April 1987

Also check marketing for detail on Book 45-525 and 46-158

Transaction		Book		Page
F	Jacob Anten, et al	14		448 & 449
~~Ant~~ ~~D~~	~~Jacob Anten~~	~~14~~	~~1855~~	~~573 & 574~~
C	Jacob & Abraham, et al	15		106
B -	Abraham	15		144
H	Abraham, et al	15		181
C		15		243 & 244
C		18		594
F	~~Jacob, et al~~	19		253
F		20		270
F		20		524 & 525
H		23		486
~~Ant~~	~~E - Jacob Anten~~	24	5 Dec 1867	444
H		25		20
H		25		114
F		25		351 & 352
~~But~~	~~E - Jacob Anten~~	26	11 Jan 1869	224
F		32		182
C		36	Who is this???	514
A	W & E to Joseph Anten	37		128
A	Samuel M, Daniel, Isaac N, George S to Abraham W. & d/w Beatty	37	All living brothers and sisters of Abraham W. (Son of David & Amelia)	223
A		39		544
A		40	Sold the land to Abraham	77
A		41	W. who sold it to Beatty	180
A	Abraham to Beatty	42		476

Philip Hoose and wife
To
Jacob Anton

Filed for record and recorded Dec. 5, 1867 at 9 o'clock A.M.

This Deed Philip Hoose and Elizabeth Hoose his wife of Owen County and State of Indiana Convey and Warrant to Jacob Anton of County and State aforesaid for the sum of One hundred and fifty two Dollars the following Real Estate situate in the County of Owen and State of Indiana and described as follows to wit: Lots sixty (6) and seventy (7) in the Town of Unionville Witness whereof the said Philip Hoose and Elizabeth Hoose his wife have hereunto set their hands and seals this the 27 day of August 1867.

Philip Hoose
Elizabeth Hoose

State of Indiana } ss
County of Owen }

Before me the undersigned a Notary Public in and for said County personally came Philip Hoose and Elizabeth Hoose his wife and acknowledged the execution of the foregoing deed this 27 day of August 1867. For witness my name and Notary Seal

John F. Fariswchlager
Notary Public

I certify that the deed, of which the above and foregoing is a true copy, was duly stamped as provided by act of Congress, and recorded on the 5th day of December, 1867, at 9 Oclock A.M.

David Hoose R.O.C.
Owen County.

BOOK 24, PAGE 444 (D.S.L. COMP)

Unionville, Owen Co. Ind.

This Indenture Witnesseth, That [illegible] and Elizabeth Anton his wife

PAGE 777

[illegible] COUNTY in the STATE of INDIANA

Convey and Warrant to John H. Yeates Trustee [illegible]

of Orange COUNTY in the STATE of INDIANA, for the sum of One hundred and twenty Dollars, the following [illegible] Orange COUNTY in the STATE of INDIANA

TO-WIT: Lots No's Three (3) Four (4) and Seven (7) in Block No One (1) in the Town of Stoddard

BOOK 26, PAGE 224
DANIEL S. L. COMP
20 MARCH 1887

IN WITNESS WHEREOF, The said Jacob Anton and Elizabeth Anton his wife

have hereunto set their hands and seals this 17th day of January 1869

L S Jacob Anton L S
L S Elizabeth her x mark Anton L S
L S
L S

STATE OF INDIANA } SS:
Orange COUNTY }

Before me John G. Hewitt
a Justice of the Peace in and for said County
this 17th day of January 1869
Personally appeared Jacob Anton & Elizabeth Anton his wife and

acknowledged the execution of the annexed Deed.
Witness my hand and seal this day of 1868 L S
John G. Hewitt
Justice of the Peace

I CERTIFY, That the Deed of which the above and foregoing is a true copy, was duly stamped, as provided by Act of Congress, and recorded on the 17 day of March, 1869, at 7 o'clock, P. M.

David N. Ward
Recorder of Orange County, Ind.

SECTION 24 | SECTION 17

(NW¼) (NE¼)

3. REASON AUTEN TO GEORGE M. LONG ON 15 AUG 1863
FOR $300.00 (40 ACRES) RECORDED 14 MARCH 1864
(NE¼, SE¼)

4. REASON AUTEN TO JOHN AUTEN ON 20 JULY 1864
FOR $300.00 (40 ACRES) RECORDED 5 AUG 1864
(NW¼, SE¼)

(SW¼)

5 1 2 6 2 3
4 (SE¼)

NW¼ NE¼
SE¼ SE¼

NW¼ SW¼ NE¼ SW¼

5. JOHN AUTEN & ELIZA AUTEN (HIS WIFE)
TO REASON AUTEN ON 16 OCTOBER 1867
FOR $800.00 (80 ACRES, SW¼, SE¼ & NW¼ SE¼)
RECORDED 30 NOV 1868
6. (OVER ON OPPOSITE SIDE)

SW¼ SW¼ SE¼ SW¼

5
SW¼
SE¼

(7 OVER)
SE¼
SE¼

1. ISAAC MADE 10 JUNE 1854 - JESSE & MATILDA HON TO JACOB AUTEN
FOR $102.00 (40 ACRES) RECORDED 2 FEB 1855
(NW¼, SE¼)

2. JACOB AUTEN & WIFE - ELIZABETH TO NATHAN D. HASKIT ON
FOR $300.00 (40 ACRES) RECORDED 3 DEC 1855
(NE¼, SE¼)

3. JOHN D. ROSS TO REASON AUTEN ON 24 MAR 1871
FOR $100 (80 ACRES) RECORDED 4 APR 1871
(NW¼, SW¼, SE¼)

SECTION 25 | SECTION 30

NORTH

LENGTH OF 1 SQUARE

= 20 RODS

80 RODS = ¼ MILE

(SIDE OF ONE QUARTER OR SQUARE QUARTER EQUAL 40 ACRE

= 25 ACRES

1 SECTION = 640 ACRES

D.L. COMP
23 MARCH 1989

6. REASON AITEN & MARTHA J. AITEN (HIS WIFE) TO BUTLER KERR ON 17 NOV 1868 FOR $900.00 (80 ACRES SW¼ SE¼ and NW¼, SE¼) RECORDED 20 NOV 1868

7. JOHN AITEN & ELIZA AITEN (H & WIFE) TO WILLIAM WILLIAMS ON 23 APRIL 1874 FOR $1000.00 (40 ACRES, SE¼, SE¼) RECORDED 29 JUNE 1874.

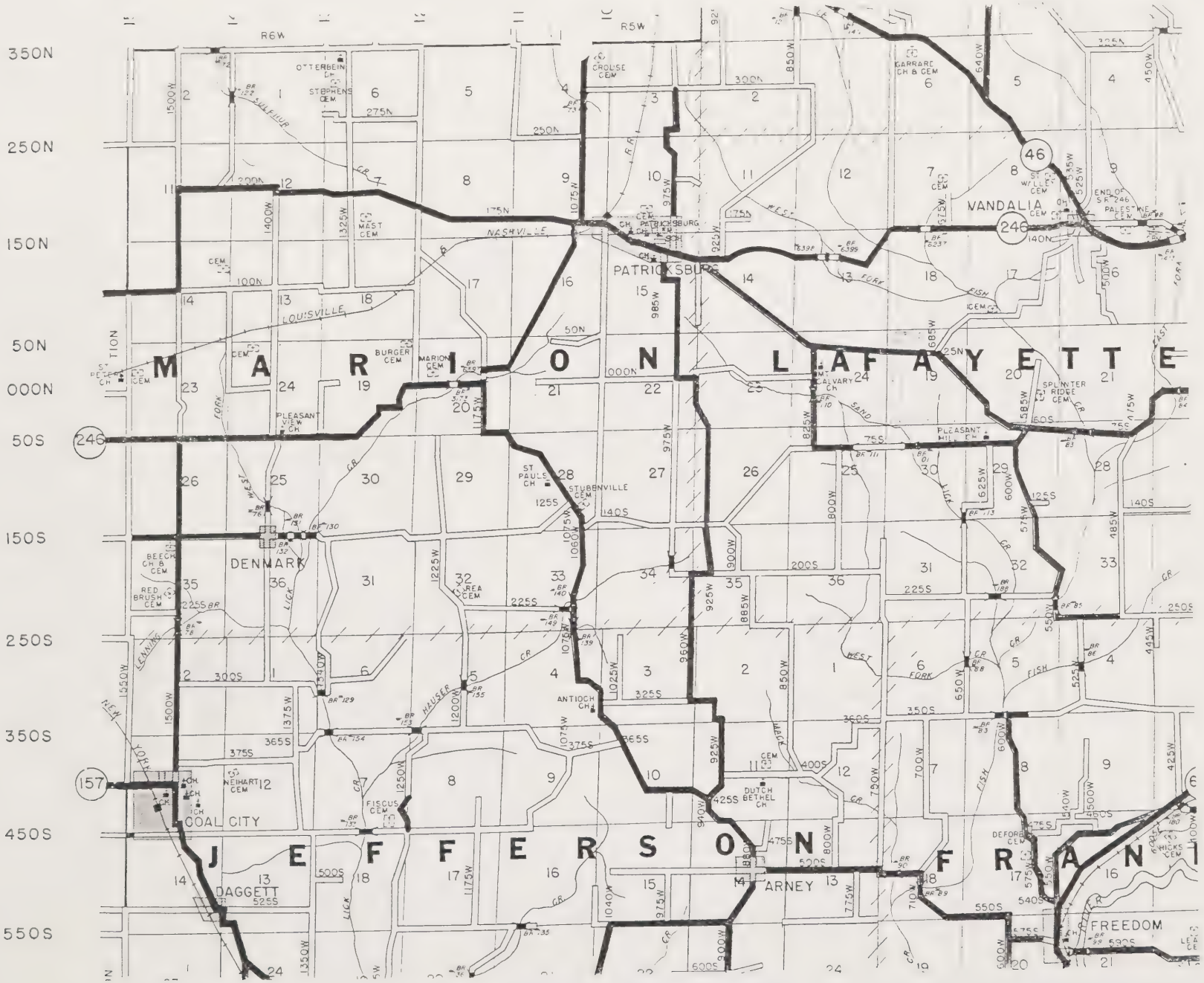
MARION
LAFAYETTE
JEFFERSON
FRANKLIN
PATRICKSBURG
VANDALIA
DENMARK
COAL CITY
DAGGETT
ARNEY
FREEDOM
ANTIOCH CH
STUBBENVILLE CEM
ST PAULS CH
PLEASANT VIEW CH
MARION CEM
BURGER CEM
MAST CEM
CROUSE CEM
GARRARD CH & CEM
ST WILLE CEM
END OF SR 246
PALESTINE CEM
CALVARY CH
SPLINTER RIDGE CEM
PLEASANT HILL CH
BEECH CH & CEM
RED BRUSH CEM
REA CEM
NEIHART CEM
FISCUS CEM
DUTCH BETHEL CH
DEFORD CEM
HICKS CEM
OTTERBEIN CH
STEPHENS CEM
NASHVILLE
LOUISVILLE
SULPHUR
WEST FORK
FISH
SAND
LICK
HAUSER
LENNING
NEW YORK
R6W
R5W
350N
250N
150N
50N
000N
50S
150S
250S
350S
450S
550S
246
157
46

MAP OF OWEN COUNTY.

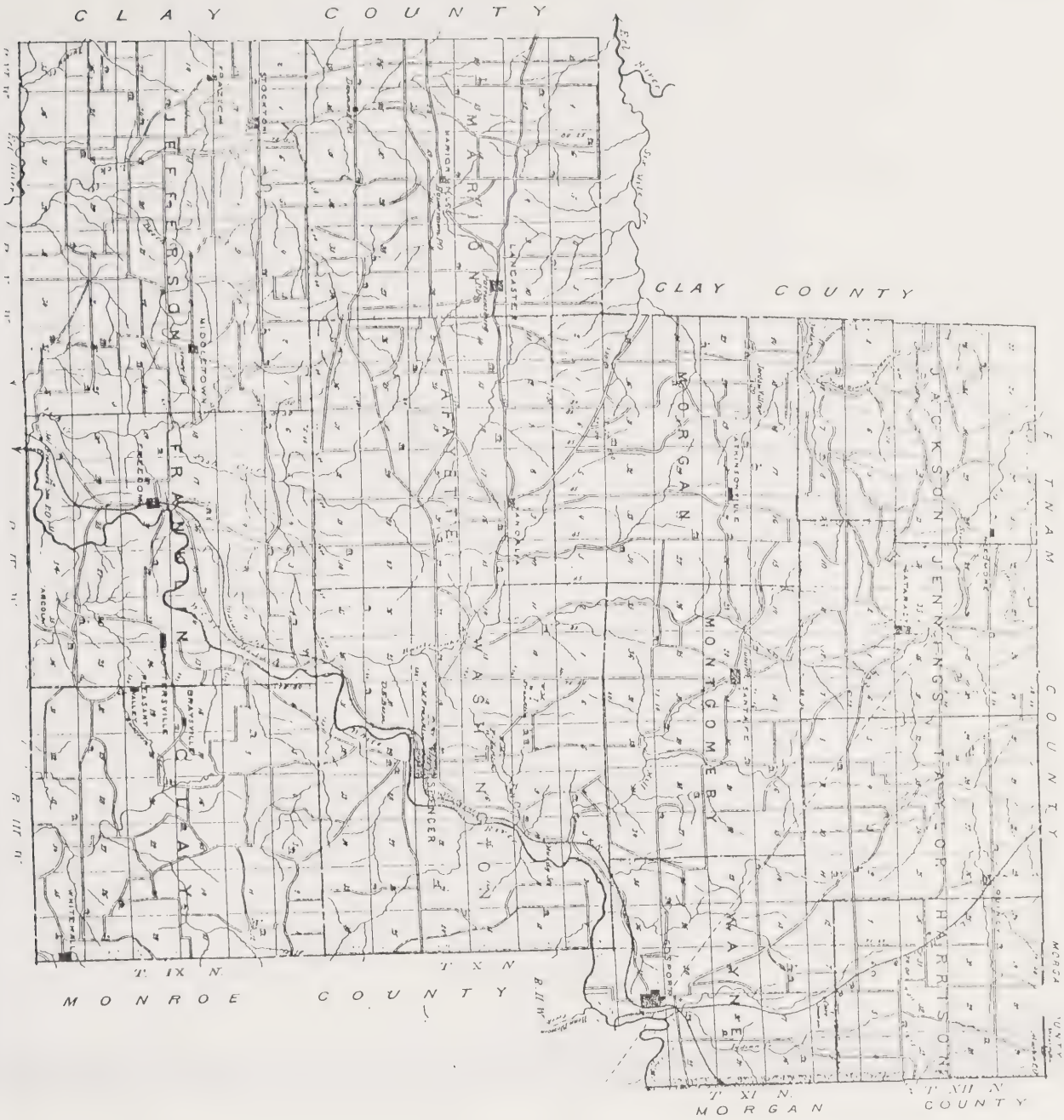

"I, Gideon Dunham, Clerk of the Board of Commissioners of said county, do certify that Adams Morris Esq. whose signature above is genuine, is an acting Justice of the Peace within and said county, duly commissioned and qualified as such.

In testimony whereof, I hereto subscribe my name and affix the seal of said court, this 9th day of January A.D. 1855.

Gideon Dunham, Clerk, B. C. C."

RECORDED

Jesse Hon, wife,
To
Jacob Antes.

Rec'd. for Record February 2nd 1855 - 2 P. M.

"This Deed, made this tenth day of July A.D. 1854, Jesse Hon and Matilda Hon his wife, of the county of Owen, and State of Indiana, convey and warrant to Jacob Antes of the county and State aforesaid the following premises situate in Owen county, in the State of Indiana, to-wit: The North West quarter of the South East quarter of Section No. nineteen, in Township No. ten, North of Range No. four West, containing forty acres more or less, for the sum of Five hundred and two dollars.

Attest John Long
Jacob Hon

his
Jesse x Hon (seal)
mark
Matilda x Hon, (seal)
mark

The State of Indiana, Owen County, Set:

On this tenth day of July 1854, before me, the undersigned, a Justice of the peace of said county, Jesse Hon and Matilda Hon his wife, acknowledged the execution of the foregoing Deed.

Witness, my hand and seal, the date above written.

John Long J. P. (seal)"

BOOK 14, PAGE 448 (D.S.L. COMP.)

10 July 1854

State of Indiana, Owen County, Sct:

Before me, Wm. Phillips, a justice of the peace, in and for said county, this first day of January 1855, personally came James L. Hoffman and Rebecca Hoffman, his wife, and acknowledged the execution of the annexed deed. Witness, my hand and seal.

William Phillips, J.P. (Seal)"

Recorded

Jacob Anten, Wife,
To
Nathan W. Hunt.

Rec'd for Record February 2nd 1855 — 2, P. 111.

"This Indenture Witnesseth, That we Jacob Anten and Elizabeth Anten, his wife, of Owen county, and State of Indiana, in consideration, the sum of Three hundred dollars, to us paid by Nathan W. Hunt, the receipt whereof is hereby acknowledged, do hereby grant, bargain, sell and convey to the said Nathan W. Hunt, and to his heirs and assigns forever, the following Real estate in Owen county, and State of Indiana and described as follows, to wit: The North East quarter of the South East quarter of Section Number nineteen, in Township Number Ten, North of Range Number four West, containing forty acres, be the same more or less, together with all the privileges and appurtenances to the same belonging. To have and to hold the same to the said Nathan W. Hunt and his heirs and assigns forever. We grantors, their heirs and assigns hereby covenanting with the grantee his heirs and assigns, that the title so conveyed is clear, free and unincumbered, that we are lawfully seized of the premises aforesaid, as of a sure, and indefeasible estate of inheritance in fee simple; and that we will warrant and defend the same against all claims whatsoever. In Witness, whereof, the said Jacob Anten and Elizabeth Anten his wife, of Owen

BOOK 14, PAGE 449 (DANIEL S. L. COMP.)

BOOK 19, PAGE 253 (D.S.L. COMP)

No. 358 John D. Auten,
To
Reason Auten } Rec'd for Record May 2nd 1862, at, 11, A. M.

PAT 3724 to PAT 3723

This Indenture Witnesseth That John D. Auten, of Owen County in the State of Indiana, convey and Warrant to Reason Auten, of Owen County in the State of Indiana, for the sum of Three hundred and Ninety Dollars, the following Real Estate, in Owen County in the State of Indiana to wit= The North West qr. of the South East qr.= And the North East qr. of the South East qr. of Section nineteen (19) Township Ten (10) North of Range four (4) West.= Containing 80 acres more or less.= In Witness Whereof the said John D. Auten has hereunto set his hand and Seal this November 2nd 1861,

John D. Auten. (Seal)

State of Indiana Owen County ss.

Before me E. M. Maxey a Justice of the Peace in and for said County this Nov. 2nd 1861 John D Auten acknowledged the Execution of the above Deed= Witness my hand and Seal,=

E. M. Maxey J.P. (Seal)

No. 359 Sheriff Owen County
To
John W. Allison } Rec'd for Record May 3rd 1862, at, 8, A. M.

Whereas John W. Allison Recovered Judgement against Noah Knapp on the 27th day of October 1857, in the Owen Common Pleas Court for the sum of One hundred and forty six Dollars and forty seven cents in Damages, without relief from valuation or appreisement Laws. And Whereas on the 15th day of February 1862, there was Issued by the Clerk of the Owen Pleas Court an Execution, on said Judgement direct to the Sheriff of Owen County reciting among Other things that there was due at the issuing of said Execution in favor of said Plaintiff the sum of One hundred and forty Nine Dollars and [illegible]

Bk 20

Book 20 Page 270 (D.S.L. Comp)

#276 Reason Auten
PAF
373
to
Long

To Rec'd for Record March 14th 1864, at 1 P. M.
George M. Long

This Indenture Witnesseth That Reason Auten of Owen County in the State of Indiana Convey and Warrant to George M. Long of Owen County in the State of Indiana for the Sum of Three hundred Dollars the following Real Estate in Owen County in the State of Indiana to wit. The North East quarter of the South East quarter of Section Nineteen Township Ten North of Range Four West - containing forty acres more or Less. In Witness Whereof the Said Reason Auten has hereunto Set his hand and Seal this 15th day of August 1863. Reason Auten (Seal)

State of Indiana Owen County ss

Before me David Harris Recorder in and for said County this 15th day of August 1863 Reason Auten acknowledged the execution of the annexed Deed -

(S.S.) Witness my hand and Official Seal
David Harris R. O. C.

I Certify that the Deed of which the above and foregoing is a true Copy was Duly Stamped as Provided by act of Congress, and Recorded on the 14th day of March 1864 at 1 o'clock P. M.

Adam Lord R. O. C.
By D. Harris Deputy

R 20 P 524 August 1864 Solomon Claypool

I Certify that the deed of which the above and foregoing is a true Copy, was duly Stamped as provided by act of Congress, and recorded on the 3rd day of August 1864 at 8 o'clock, A.M. Allen Leonard, R. O. C.

Reason Auten
to
John Auten

Filed for record Aug. 3rd 1864, at 8 o'clock A.M.

This Indenture Witnesseth that, Reason Auten of Owen County, in the State of Indiana, Convey and warrant to John Auten, in Owen County, in the State of Indiana, for the sum of three hundred dollars the following real Estate, in Owen County in the State of Indiana to wit: The North west quarter of the South East quarter of Section Nineteen (19) in Township Ten (10) North of range four (4) West, Containing forty (40) acres, more or less.

In Witness whereof the said Reason Auten has hereunto set his hand and seal this thirtieth (30) day of July 1864

Reason Auten (Seal)

State of Indiana Owen County, ss:

Before me William Williams a Justice of the peace, in and for said County, this thirtieth (30) day of July 1864 Reason Auten acknowledged the Execution of the annexed deed.

Witness my hand and Seal, this 30th day of July AD 1864 William Williams J.P. (Seal)

BOOK 20, PAGE 524 (D.S.L. COMP)

BOOK 20, PAGES 525 (DS1 COMP)

I Certify that the deed of which the foregoing is a true copy, was duly stamped as provided by Act of Congress, and recorded on the 3. day of August 1864, at 8 o'clock A.M.

Adam Corder, R.O.C.

Andrew J. Rockwell & wife
To
540 Silas Moffet } Recd for record Aug. 3. 1864 at 8 o'clock A.M.

This Indenture Witnesseth that Andrew J. Rockwell and Melissa C. Rockwell, his wife of Owen County, in the State of Indiana, Convey and Warrant to Silas Moffet of Carol County, in the State of Ohio for the sum of five thousand dollars, the following real Estate in Owen County, in the State of Indiana to wit:

The South East quarter of Section Two (2) Township ten (10) North of Range five (5) west. Containing 160 acres more or less. Also the North East quarter of the North West quarter of Section twelve (12) in Township ten (10) North of Range five (5) west. Containing 40 acres, more or less. Also the East half of the South West quarter of Section One (1) in Township ten (10) North of range five (5) west. Containing Eighty acres, more or less.

In Witness Whereof, the said Andrew J. Rockwell and Melissa Rockwell, his wife have hereunto set their hands and seals, this sixth day of July 1864.

Andrew J. Rockwell (Seal)
Melissa C. Rockwell (Seal)

35-1

PAF 3511

to

PAF 3723

John Anton
To
Reason Anton

Received for record Nov 30 AD 1868

Know all men by these presents that we John Anton and Eliza Anton his wife of Owen County in the State of Indiana Convey and Warrant to Reason Anton of Owen County in the State of Indiana for and in Consideration of Eight Hundred Dollars the Receipt Whereof is hereby acknowledged do grant bargain Sell and Convey to the Said Reason Anton his heirs and assignes the following described Real Estate situate in Owen County and State of Indiana and bounded and described as follows to wit: The South West quarter of the South East quarter of Section Number Nineteen in Township Number ten North of Range four West Containing forty acres more or less and the North West quarter of the South East quarter of Section Nineteen in Township ten North of Range four West containing forty acres more or less.

In Witness Whereof the Said John Anton and Eliza Anton his Wife have hereunto Set their hands and Seals. This 16th Day of October 1867

John Anton (Seal)
Eliza her + mark Anton (Seal)

State of Indiana Owen County ss:

Before me Armstrong Rice a Justice of the Peace in and for said county this 16th day of October 1867 Personally appeared John Anton and Eliza Anton and Acknowledged the execution of the annexed Deed Witness my hand and Justice Seal this 16th Day of October 1867

Armstrong Rice (Seal)
J.P.

I Certify that the Deed of which the above is a true copy was duly Stamped and recorded on the 6 day of Dec AD 1868 at 9 o'clock A.M.

David V. Warno
R.O.C.

BK 26 351B

BOOK 25, PAGE 351 (D.S.L. COMP)

Reason Arlen
To
Better Kerr

Recorded for record Nov. 30 AD 1868

This Indenture Witnesseth That Reason Arlen and Martha J. Arlen his wife of Owen County in the State of Indiana Convey And Warrant To Better Kerr of Owen County in the State of Indiana for the sum of Nine Hundred Dollars the receipt whereof is hereby acknowledged. the following Real Estate in Owen County in the State of Indiana to-wit: The South West quarter of the South East quarter of Section Nineteen in township ten North of range four West Containing forty acres more or less. And the North West quarter of the South East quarter of Section Nineteen in township ten North of range four West Containing forty acres more or less.

In Witness Whereof The said Reason Arlen and Martha J. Arlen his wife have hereunto set their hands and seals this 17th day of November 1868

Reason Arlen (Seal)
Martha J. Arlen (Seal)
her mark

State of Indiana Owen County, SS:

Before me William Phillips a Justice of the Peace in and for said County, this 17th day of November 1868 Personally appeared Reason Arlen and Martha J. Arlen and acknowledged the execution of the annexed deed

Witness my hand and official Seal

William Phillips (Seal)
J. P.

I certify that the deed of which the above is a true copy was duly and recorded on the 1 day of Dec, AD 1868 at 1 O'clock P.M.

David N. Horne
R. O. C.

Book 25, Page 352 (D.S. Comp)

BK 25
3523

2

John Auten & wife
To
William Williams

Received for Record June 29 1874 at 10 A.M.

This Indenture Witnesseth that John Auten and Eliza Auten his wife of Owen County in the State of Indiana Convey and Warrant to William Williams of Owen County, in the State of Indiana. in Consideration of Twelve Hundred ($1200.) Dollars, the receipt Whereof is hereby acknowledged. do Grant bargain sell and convey all our right, title interest and estate both legal and equitable in the following Real Estate Situate in Owen County and State of Indiana and bounded and Described as follows. to-wit:

The South East quarter of the South East quarter of Section nineteen (19) Township ten (10.) Range four (4) West to Contain forty acres more or less.

In Witness Whereof the said John Auten and Eliza Auten his wife has hereunto set their hands and seals this 23" day of April 1874.

John Auten
Eliza her X mark Auten

Attest A Keir

State of Indiana }
Owen County, } S.S.

Before me Armstrong Kerr a Justice of the Peace in and for said County this 23rd day of April 1874 Personally appeared John Auten and Eliza Auten his wife and acknowledged the execution of the annexed deed.

Witness my hand and Justice seal, this 23 day of April 1874

Armstrong Kerr J.P. (Seal)

I hereby certify that the deed of which the above is a true copy was duly Recorded on the 25" day of June 1874

Emanuel Fulk R.O.C.

Book 32, page 182 (D.S.L. Comp)

— Wabash land to Joseph Helm —

— Summary :

Children of David —

George
Rebecca June
Samuel M.
Jesse
& Daniel

} to Abraham W.

obviously David died 15 Aug 1857 & children got interest

(1)

(2) Abraham to Beatty

Check for transfer prior to 15 Aug 1857

? Find out How did the 40 acres get from Joseph to David —

I believe brothers — Jacob & Lewis

Some Joseph in Illinois (~~#377~~ #3516) ?

~~Not only~~ ? ?

SECTION 24 | SECTION 19

FROM COUNTY

RIN 3767 | Son of DAL & DECTION 19

(NW¼) | (NE¼) Brother

WIFE JANE AUTEN

(QUIT-CLAIM) ABRAHAM AUTEN

RIN 3766

FOR $50.00 (40 ACRES M/L – NW¼, SE¼) ON

10 FEB 1850. RECORDED 24 MARCH 1850

NORTH

SECTION 30 | SECTION 29 | SECTION 28 | SECTION 27

RIN 3766 | (SW¼) | (SE¼)

NW¼ SW¼ | NE¼ SW¼

SW¼ SW¼ | SE¼ SW¼

RIN 3765 | 3766 Brother

FROM CHINCKS + Co. NEBRASKA

FROM PUTNAM COUNTY, MISSOURI

3762 | 3764

GEORGE S. AUTEN AND MARY JANE AUTEN

(HIS WIFE) (QUIT CLAIM) TO JAMES + BETTY

FOR $25.00 (40 ACRES) ON 22 APRIL 1885. RECORDED 14 MAY 1885

1 MARCH 1853

FROM

3763

TO

W½

3766

$50.00 – (40 ACRES M/L – SE¼) ON 20 FEB 1850

LENGTH OF 1 SQUARE = 20 RODS

80 RODS = ¼ MI (SIDE OF ONE QUARTER OR SQUARE QUARTER EQUAL 40 ACRES)

= 25 ACRES

1 SECTION = 640 ACRES

D.L. OMP 23 MARCH 1987

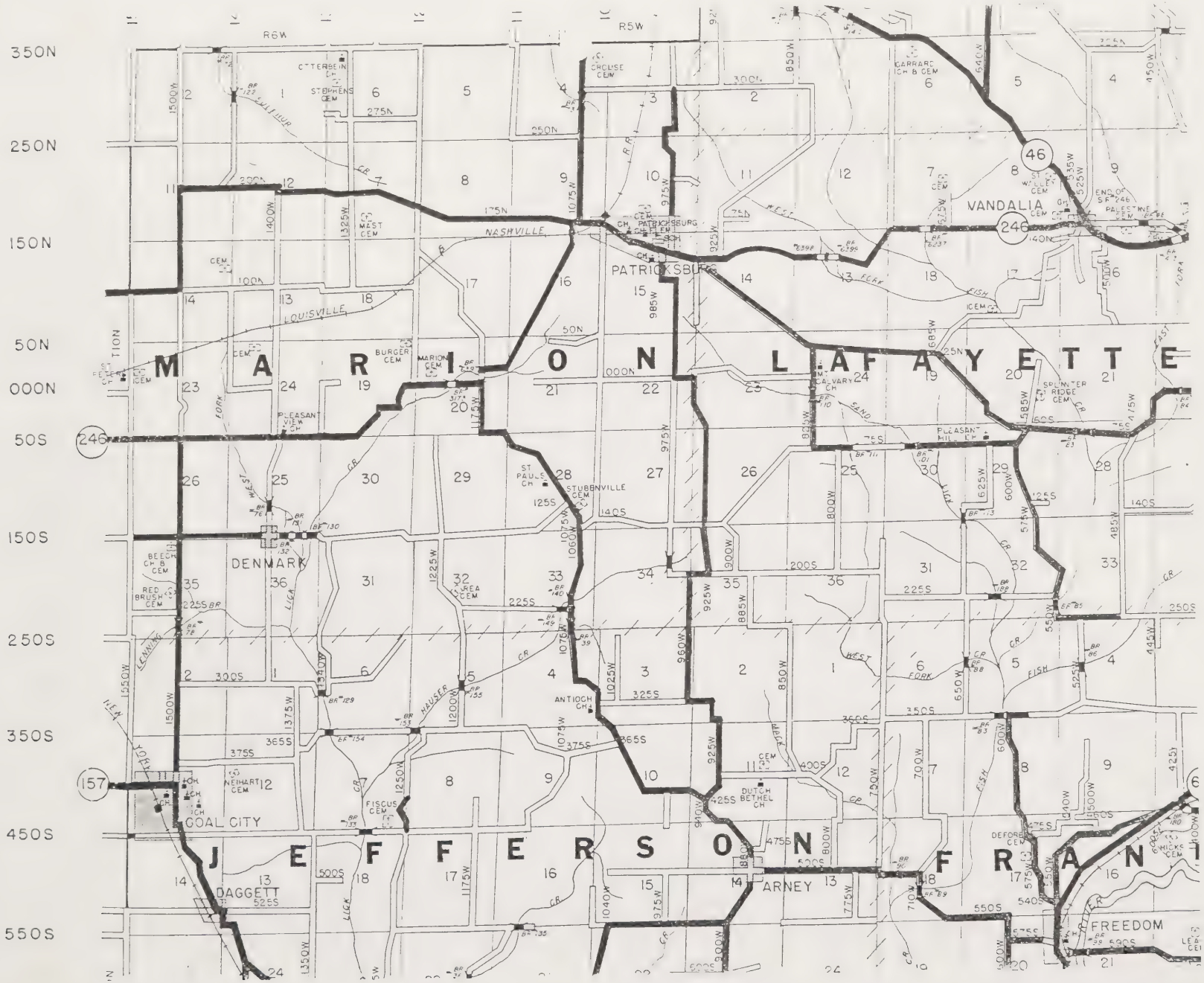
MARION
LAFAYETTE
JEFFERSON
FRANKLIN
VANDALIA
PATRICKSBURG
DENMARK
COAL CITY
DAGGETT
ARNEY
FREEDOM
NASHVILLE
LOUISVILLE
STUBBNVILLE
ANTIOCH CH
DUTCH BETHEL CH
R6W
R5W
350N
250N
150N
50N
000N
50S
150S
250S
350S
450S
550S
246
46
157

MAP OF OWEN COUNTY

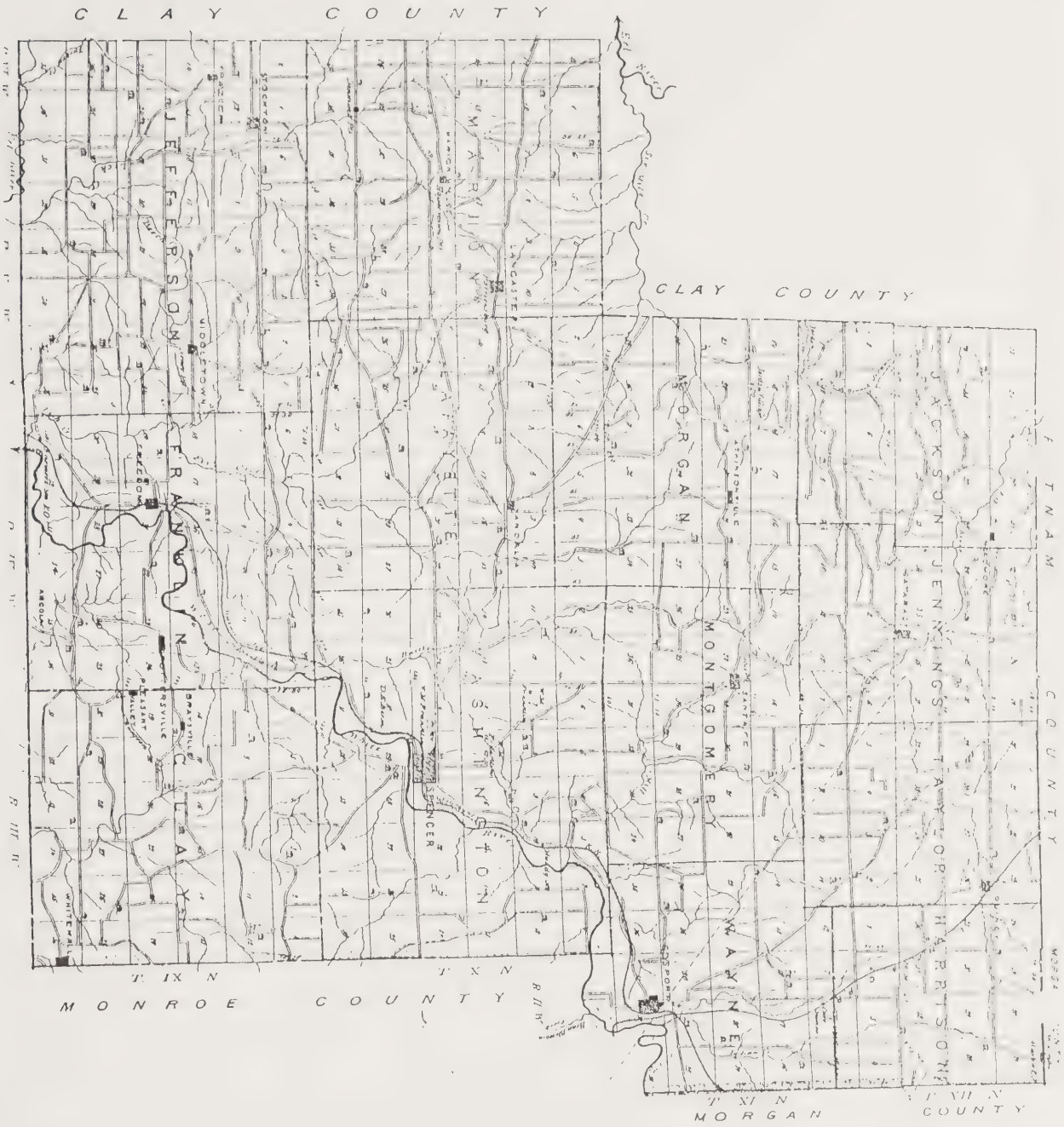

Wabash & Erie Canal
To
Joseph Auten

Received for Record the 8th day of December 1883. at 11 O'clock A.M.
No 5635

The Board of Trustees of the Wabash and Erie Canal. To all to whom these presents shall come greeting. Whereas Joseph Auten has filed in the Office of the Board of Trustees of the Wabash and Erie Canal a certificate of the Clerk of the Land Office at Washington, Daviess County, Indiana, whereby it appears that full Payment has been made for the North West quarter of the South East quarter of Section Number Thirty in Township Number ten North of Range Number four West. Containing forty Acres in Owen County, of the Lands in the Vincennes Land District; which Tract was purchased by Joseph Auten at the said Office at Washington, as appears by Certificate No 5635.

Now Know ye, That the Board of Trustees aforesaid in Consideration of the premises and in Conformity with the provisions of "an act to provide for the funded debt of the State of Indiana, and for the completion of the Wabash and Erie Canal to Evansville", approved January 10. 1846, and an act supplementary thereto, approved January 27. 1847, have given, granted, bargained, and sold, and by these presents do give, grant, bargain, and sell, unto the said Joseph Auten and to his heirs, the said Tract above described; to have and to hold the same, together with all the rights, privileges, immunities, and appurtenances of whatsoever nature thereunto belonging unto the said Joseph Auten and to his heirs and assigns forever.

In testimony whereof the said Board of Trustees of the Wabash and Erie Canal have caused their seal to be hereto affixed.

Given under the hands of the Trustees, at Terre Haute, the first day of March in the year of Our Lord One Thousand Eight Hundred and Fifty three.

1 MAR 1853

Charles Butler
W. R. Nofsinger
Thos Dowling

BOOK 41, PAGE 180 (D.S.L. COMP.)

Daniel Auten } Received for Record the 28 day of Feb
to } 1880. at 1 O clock P.M.
Abraham Auten }

This Indenture witnesseth, that I Daniel Auten (a single man) of Owen County, in the State of Indiana, convey and warrant to Abraham H. Auten of Owen County, in the State of Indiana for the sum of Fifty Dollars, the following Real Estate in Owen County, in the State of Indiana to wit: N W ¼ of S E quarter in Section (30) thirty Township 10 Range 4 West containing forty acres more or less. In witness whereof, the said Daniel Auten has hereunto set his hand and seal this 20th day of February, A.D. 1880.

Daniel Auten (Seal)

attest
W G Cochran
L W Keys.

State of Illinois }
Moultrie County. } SS:

Before me, W G Cochran a Notary Public in and for said County, this 20th day of February 1880, Daniel Auten appeared before me and acknowledged the execution of the annexed Deed. Witness my hand and Notarial Seal

(Seal)

W G Cochran
Notary Public

BOOK 37, PAGE 128 (D.S.L. Comp.)

376
376

Isaac N. Auten
to
Abraham Auten

Received for record this 24th day of March 1880. at 11 o'clock A. m.

This Indenture Witnesseth, that Isaac N. Auten his wife of County in the State of Missouri Release and quit claim to Abraham Auten of Owen County in the State of Indiana for the sum of Fifty Dollars. the following Real Estate, in Owen County, in the State of Indiana, to-wit: the North west quarter of the South East quarter of section thirty (30) Town, ten (10) Range four (4) west containing (40) Acres, more or less.
in Witness Whereof, the said Isaac N. Auten. Jane Auten his wife has hereunto set their hand and seal, this 10th day of February A.D. 1880.

Isaac N. Auten (Seal)
Jane Auten (Seal)

State of Missouri }
County } ss:

Before me. Thomas N. Leasure a Justice of the Peace in and for said County. this 10th day of February 1880. Isaac A. Auten. Jane Auten his wife acknowledged. the Execution of the annexed Deed. Witness my hand and seal,

Thomas N. Leasure (Seal)
Justice of the Peace

State of Missouri } ss:
County of Buchanan }

I, Edward H. Riley, Clerk of the County Court Within and for the County and State aforesaid. Do hereby certify that Thomas N. Leasure is, and was at

62

Abraham W. Auten
To
James Beatty

Received for Record the 4 day of October 1882 at 12 Oclock M.

This Indenture Witnesseth, That Abraham W. Auten of Vanyant County in the State of Texas Convey and Warrant to James Beatty of Owen County in the State of Indiana for the Sum of Five hundred Dollars the following Real Estate in Owen County in the State of Indiana to wit: N. W. of S. E. quarter in Section Thirty (30) Township ten (10) Range four (4) West Containing (40) acres more or less. In Witness whereof the said Abraham W. Auten has hereunto set his hand and Seal this Twenty fifth day of July A.D. 1882.

Abraham W. Auten (Seal)

The State of Texas } ss
County of Vanyandt }

Before me W. L. Hayne a justice of the Peace and Ex-Officio Notary Public County of Vanyandt personally appeared Abraham W. Auten personally known to me to be the person whose name is subscribed to the foregoing Deed or instrument of in writing bearing date the 25 day of July 1882. and acknowledged that he had subscribed and executed the same for the purposes and Considerations therein stated. Given under my hand and Seal of Office this 25 day of July A.D. 1882.

W. L. Hayne
J.P. and Ex-Officio Notary Public

63

Delreecy J. Bell
To
Abraham W. Auten

Received for Record the 4 day of October 1882. at 12 Oclock M.

This Indenture Made and executed, this Eighteenth day of July A.D. 1881. by and between Delreecy J. Bell & Israel Bell her husband of the first part and Abraham W. Auten of Indiana of the second part Witnesseth That the said parties of the first part, for the Consideration of the Sum of Fifty Dollars. to them paid, do by these presents Sell and forever Quit Claim unto the second party his heirs and assigns all of our interest Claim and demand in and to the following described Real Estate, Situated in the County of Owen and State of Indiana to wit N. W. of S. E.

3778

John H. Koepke, J. P. (Seal)

RIN 3765

3764

Samuel M. Auten } Received for Record the 16th day of Dec. 1882 at
To } 12 o'clock M.
Abraham W. Auten }

This Indenture Witnesseth, that I Samuel M. Auten of Saunders County, in the State of Nebraska, Convey and Warrant To Abraham W. Auten, of Owen County, in the State of Indiana, for the Sum of fifty Dollars, the following Real Estate in Owen County, in the State of Indiana, to wit: N. W. of S. E. Quarter in Section 30, Township 10, Range 4, West, containing 40 acres more or less. In Witness Whereof, the said S. W. Auten has hereunto set his hand and seal this 19th day of August A. D. 1880, in presence of K. K. Lyle

S. W. Auten (Seal)

State of Nebraska }
Saunders County } ss.

Before me, K. K. Lyle, a County Clerk in and for said County, this 19th day of August 1882, Personally appeared S. W. Auten who is personally known to me, to be the Identical person who signed the foregoing deed, and acknowledged the Execution of the annexed deed to be his voluntary act Witness my hand and official seal, (Seal)

K. K. Lyle
County Clerk,

BOOK 40, PAGE 77 (D.S.I. COMP)

3762
to
Beatty

George S. Auten
to
James Beatty

Received for Record the 14th day of May 1885. at 11 O'clock A.M.

This Indenture Witnesseth that George S. Auten and Mary Jane Auten his wife of Putnam County, in the State of Missouri Convey and Quit claim to James Beatty of Owen County, in the State of Indiana for the sum of Twenty-five Dollars (25) the following Real Estate in Owen County, in the State of Indiana, to wit;

The North West Quarter of the South East Quarter of Section thirty (30) Town 10 Range (4) west. Containing Forty (40) acres more or less.

In Witness Whereof the said George S. Auten and Mary Jane Auten his wife have hereunto set their hands and seals this 22nd day of April A.D. 1885.

George S. Auten (Seal)
Mary Jane Auten (Seal)

State of Missouri
Putnam County. } ss:

Before me, Peter Greggers, Clerk of the Circuit Court in and for said County, this 22nd day of April, 1885, personally appeared George S. Auten and Mary Jane Auten his wife and acknowledged the execution of the annexed deed.

Witness my hand and Official seal this 22nd day of April, 1885.

Peter Greggers.
Clerk.

BOOK 42, PAGE 476
(D S L COMP)

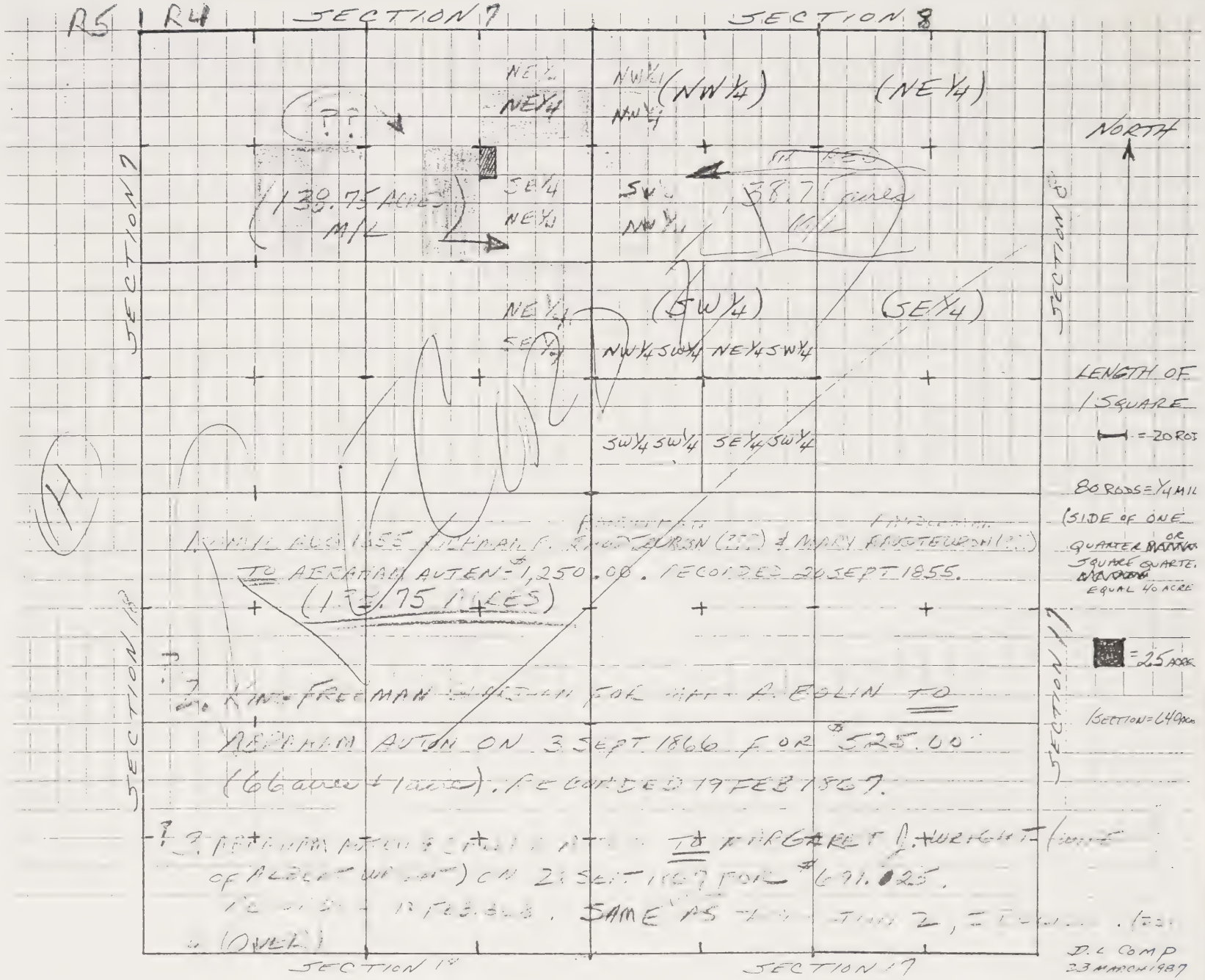
R5
R4
SECTION 7
SECTION 8
NE¼
NE¼
NW¼
NW¼
(NW¼)
(NE¼)
NORTH
(130.75 ACRES M/L)
SE¼
NE¼
SW¼
NW¼
58.7 acres M/L
NE¼
SE¼
(SW¼)
(SE¼)
NW¼SW¼
NE¼SW¼
SW¼SW¼
SE¼SW¼
LENGTH OF 1 SQUARE
= 20 RODS
80 RODS = ¼ MILE
(SIDE OF ONE QUARTER OR SQUARE QUARTER EQUAL 40 ACRE
= 25 ACRE
1 SECTION = 640 ACRE
SECTION 7
SECTION 8
SECTION 18
SECTION 17
1. ANNIE ELLIS TO ABRAHAM AUTEN $1,250.00. RECORDED 20 SEPT 1855.
(130.75 ACRES)
2. KING-FREEMAN ... FOR ... A. ELLIN TO ABRAHAM AUTON ON 3 SEPT 1866 FOR $525.00 (66 acres + 1 acre). RECORDED 19 FEB 1867.
3. ABRAHAM AUTEN ... TO MARGARET J. WRIGHT (wife of ALBERT W. ...) ON 21 SEPT 1869 FOR $691.025. ... RECORDED. SAME AS ... 2, ... (OVER)
D.L. COMP
23 MARCH 1987

4. MARGARET JANE WRIGHT (WIFE OF ALBERT WRIGHT HER HUSBAND) TO ABRAHAM ALTEN ON [redacted] APRIL 1868 FOR $640.00, RECORDED 2 APRIL 1868 (66 ACRES + 1 ARRE) SAME PLOT AS TRANSACTION 273, I BELIEVE. (DSLCOMP)

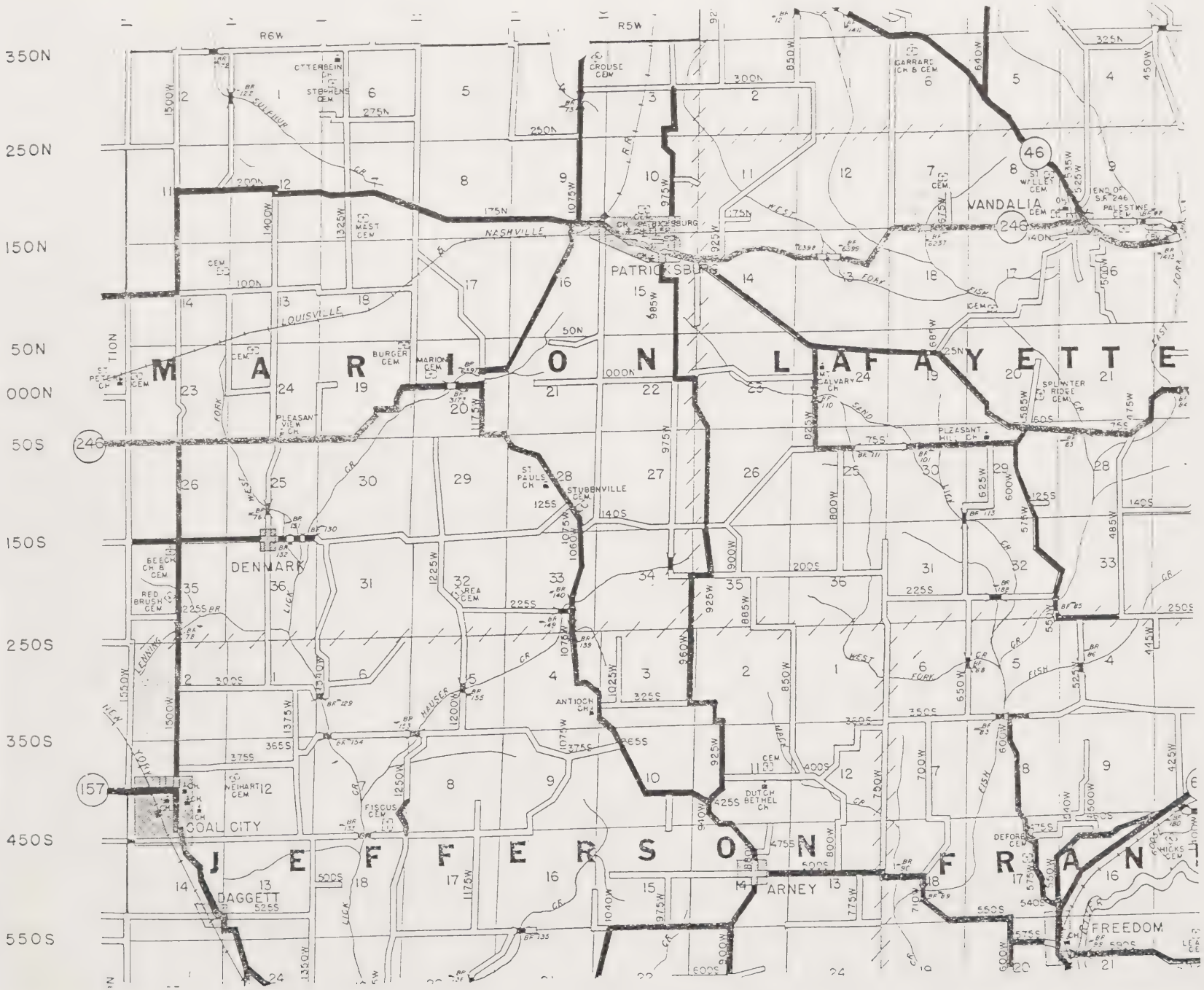
MARION
LAFAYETTE
JEFFERSON
FRANKLIN
PATRICKSBURG
WANDALIA
DENMARK
COAL CITY
DAGGETT
ARNEY
FREEDOM
R6W
R5W
350N
250N
150N
50N
000N
50S
150S
250S
350S
450S
550S
246
46
157

MAP OF OWEN COUNTY

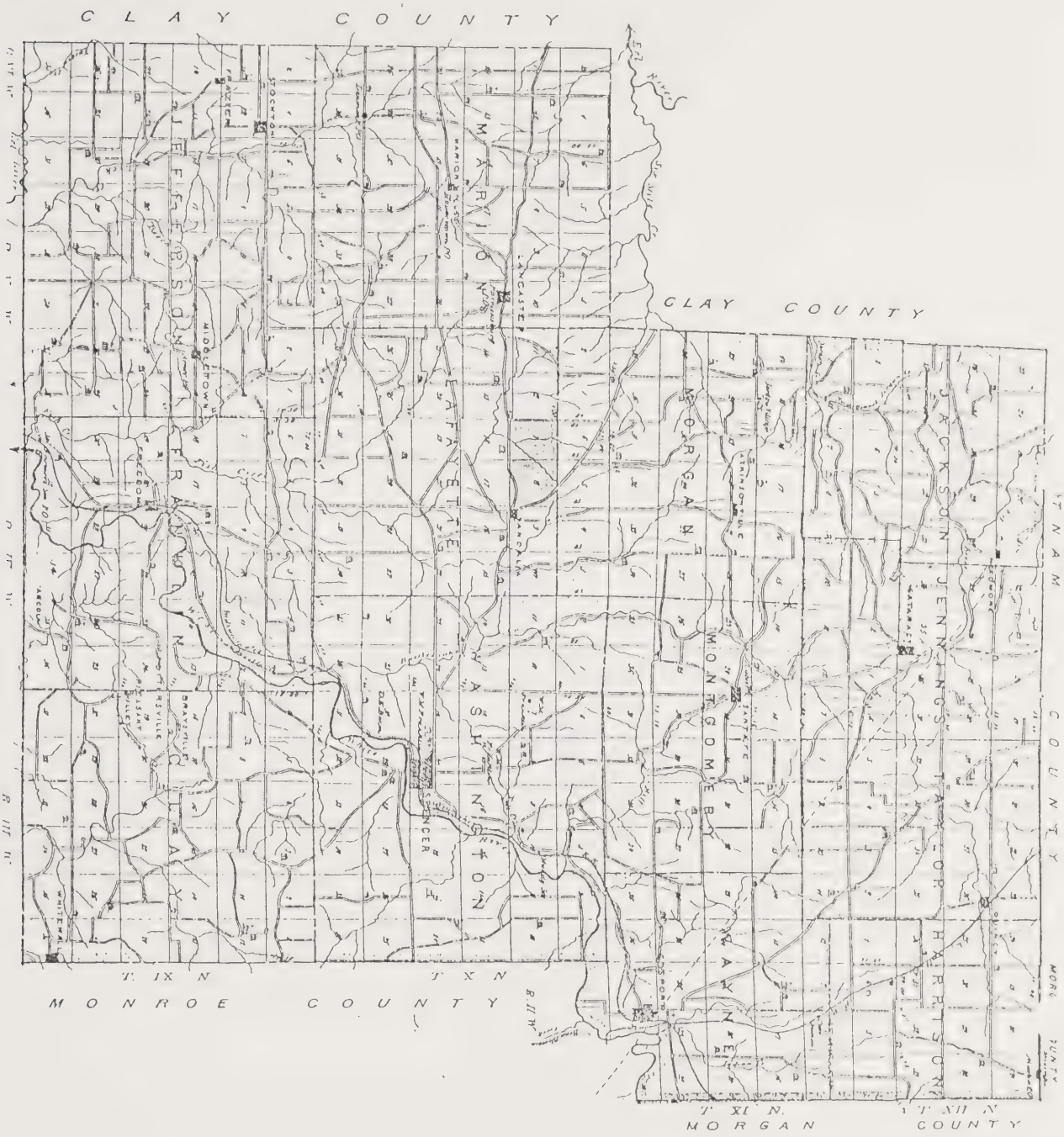

No. 223. Richmond R. Randleman.
to
Abraham Arter.

Rec'd for Record September 20th 1855 - 10. A.M.

MF 3514

This Indenture Witnesseth, that Richmond R. Randleman, & Mary Randleman his wife, in consideration of twelve hundred and fifty Dollars, to them paid by Abraham Arter, the receipt whereof is hereby acknowledged, do hereby grant, bargain, sell and convey to the said Abraham Arter, his heirs and assigns forever, the following Real estate in Owen county, and State of Indiana, to wit:

The South half of the North East quarter, of the North East quarter, of Section Seven, and the South half of the North West quarter, of the North West quarter, and the West half of the South West quarter, of the North West quarter, of Section eight, and also, the North East quarter of the South East quarter, of Section Seven, also the South East quarter of the North East quarter, of Section Seven, with the exception of a piece described as follows; Commencing at the North West corner, of said lot, thence South twenty two rods and five links, to a post, thence East nine rods to a post, thence North twenty two rods and five links to a post, thence West nine rods to the place of beginning. ALSO WITH THE INCUMBRANCE OF EIGHTY SEVEN DOLLARS, OF MORTGAGE IN THE SCHOOL FUND OF INDIANA, IN SPENCER OWEN COUNTY, ALSO ~~THE~~ Also, with the incumbrance of eighty seven dollars, of mortgage on the School fund of Indiana, in Spencer Owen County, all of the above described tracts of land being and lying in Township No. ten, Range four west, containing one hundred and thirty eight and three fourth acres, be the same more or less. Together with all the privileges and appurtenances to the same belonging, to have and to hold the same to the said Abraham Arter, his heirs and assigns forever. The grantors their heirs and assigns hereby covenanting with the grantee his heirs and assigns, that the title conveyed is clear, free and unincumbered, that they are lawfully seized of the premises aforesaid, as of a fee, and indefeasible estate of inheritance in fee simple; and that they will warrant and defend the same against all claiming whatsoever. In Witness whereof, the said Richmond R. Randleman, and Mary Randleman his wife, have hereunto set their hand and seal, this sixteenth day of August A.D. 1855.

Attest
William Botting.

Richmond R. Randleman, his x mark
Mary Randleman, her x mark

The State of Indiana, Owen County, ss.

Personally appeared, before me, the undersigned a Justice of the peace, in and for said county, Richmond R. Randleman, and Mary Randleman his wife, the grantors in the above conveyance, and acknowledged the same to be their voluntary act and deed.

Witness my hand and seal, this sixteenth day of August 1855.

William King, J.P. (seal)

BOOK 15, PAGE 181 (D.S.L. COMP)

Examined & approved Sept 3rd 1866.
Wm. Franklin H.P.C.

I Certify that the deed of which the above and foregoing is a true Copy, was duly as provided by act of Congress and Recorded on the 19th day of Feb 1867 at 3 o'clock P.M.

King Freeman guard.
To
Abram Anton
Rec'd for Record Feb 19. 1867, at 3 o'clock P.M.

King Freeman guardian of Mary A. Bolin as such Guardian, by Order of Com. Pleas Court of Owen County, in the State of Indiana entered in Order Book No. 4 of said Court on page 156. Convey to Abraham Anton, of Owen County, in the State of Indiana. For the sum of five Hundred Twenty five dollars ($525) the following Real Estate, in Owen County, in the State of Indiana To-wit; The undivided E 1/2 of East half of the undivided South half of the West half of the N E qr of Sec. 7, T 10. R. 4. And the undivided (E 1/2) East of the South half. N W qr of said Section Town & Rang, 66 acres. And one Acre in S E qr N E qr said Section Town and Range.

In Witness whereof the said King Freeman guardian as aforesaid has hereunto set his hand and seal this 3d day of Sept. A D 1866. King his + mark Freeman (Seal)

State of Indiana Owen County, Sct;

Before me Harlan Richards a notary public in and for said County, this 3d day of Sept. A D 1866. King Freeman guardian of Mary A Bolin, as such guardian acknowledge the Execution of the annexed deed. Witness my hand and Notarial seal. H Richards. Notary public.

Examined & approved Sept 3d 1866. Wm Franklin H.P.C.

I Certify that the deed of which the above is a true Copy, was duly Stamped as provided by act of Congress. and Recorded on the 19th day of Feb 1867 at 3, P.M.

Book 23, Page 486 (Daniel S.L. Comp) Wm Conder R.O.C.

1 X 23 486

5

Margret Wright
from } Received for Record Feb. 12. AD 1868
Abraham Wolen.

This Indenture Witnesseth That Abraham Wolen and Sally A. Wolen his wife of Owen County in the state of Indiana Convey and Warrant to Margret J. Wright wife of Albert Wright of Owen County in the State of Indiana for and in consideration of Six Hundred and Ninety One dollars and twelve and a half cts the receipt thereof is hereby acknowledged do grant bargain sell and Convey the following described Real Estate situate in Owen County in the state of Indiana and bounded and described as follows to wit

The undivided East half of the undivided South half of the West half of the North East quarter of section seven (7) Township ten (10) North of Range four (4) East and the undivided East half of the undivided South half of the North West quarter of said section Township and range and one acre in the South East quarter of the North East quarter said section Township and range.

In Witness thereof the said Abraham Wolen and Sally A. his wife have hereunto set their hands and seals this 25. day of September 1867

Abraham Wolen (seal)
Sally A. Wolen (seal)

State of Indiana Owen County, ss:

Before the Armstrong Rew a Justice of the Peace in and for said County this 25th day of September 1867 Personally appeared Abraham Wolen and Sally A. his wife and acknowledged the execution of the annexed deed

Witness my hand and Justice seal this 25th day of September 1867

Armstrong Rew (seal)
J. P.

I certify that the deed of which the above is a true copy was duly stamped as required by an act of Congress and recorded on the 17th day of February AD 1868 at 10 o'clock A. M.

Yours & Yours
R. G.

BOOK 25 PAGE 20 (D.S.L. Comp)

114

Margaret J. Wright
to
Abraham Orton

Received for Record April 8 at 2 O'Clock P.M. A.D. 1868

This Indenture Witnesseth, That Margaret Jane Wright wife of Albert Wright her husband of Owen County, in the State of Indiana Convey and Warrant to Abraham Orton of Owen County, in the State of Indiana for the sum of Six hundred and fifty Dollars, the receipt whereof is hereby acknowledged, the following Real Estate, in Owen County, in the State of Indiana, to wit, the undivided East half of the the undivided South half of the West half of the N E qr of Section Seven, Township Ten, Range four (4) and the undivided East half of the South West quarter said Section Township Ten, Range, Sixty Six Acres, and One acre in South East quarter of North East quarter said Section, Township Ten, Range four West containing Sixty Six acres be the same more or less.

In Witness Whereof, the said Margaret Jane Wright and her husband Albert Wright her husband have hereunto set their hands and seals this 3rd day of April 1868.

Margaret Jane Wright (Seal)
Albert Wright (Seal)

State of Indiana Owen County, ss:

Before me William Phillips a Justice of the peace in and for said County, this 4th day of April 1868 came Margaret Jane Wright and Albert Wright her husband acknowledged the execution of the annexed deed

Witness my hand and Seal

William Phillips (Seal)

I Certify that the Deed of which the above Sea is a true Copy was duly Stamped as required by an act of Congress and recorded on the 11 day of April A.D. 1868 at 4 O'Clock P.M.

David N. Hains
A.C.R.

BOOK 25, PAGE 114 (D.S.L. Comp.)

HECKMAN
BINDERY, INC.
Bound-To-Please®
MAR 00
N. MANCHESTER, INDIANA 46962